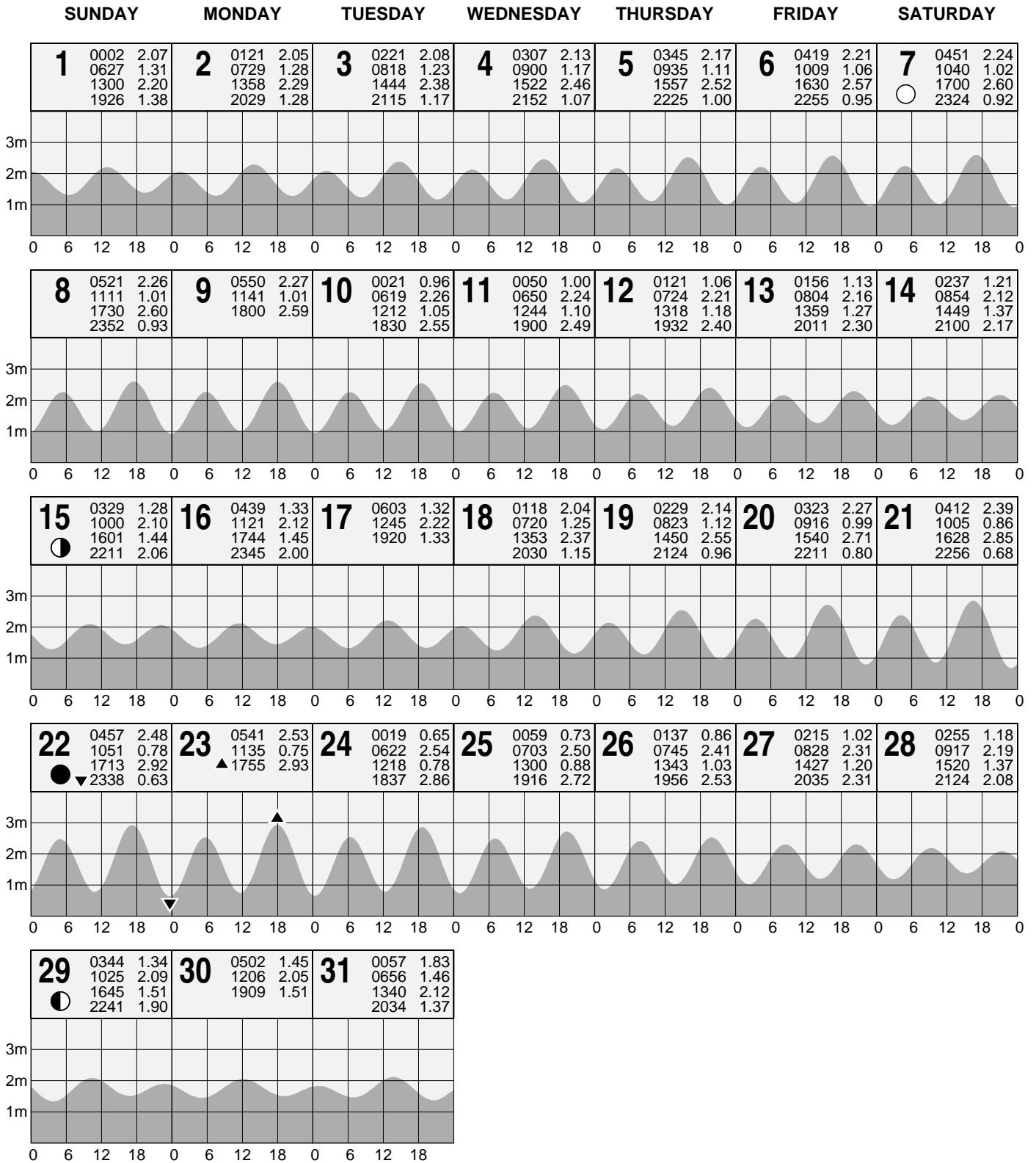


TIDAL PREDICTIONS FOR KIRIBATI - BETIO

JANUARY 2023 Local Standard Time



- ▲ Highest tide of the month
- ▼ Lowest tide of the month
- New moon
- ◐ First quarter
- Full moon
- ◑ Last quarter

© Copyright: Commonwealth of Australia 2022, Bureau of Meteorology

Disclaimer: These tide predictions are supplied in good faith and are believed to be correct. They are not necessarily related to a local hydrographic chart datum.

No warranty is given in respect to errors, omissions, or suitability for any purpose.

TIDAL PREDICTIONS FOR KIRIBATI - BETIO

FEBRUARY 2023 Local Standard Time

SUNDAY

MONDAY

TUESDAY

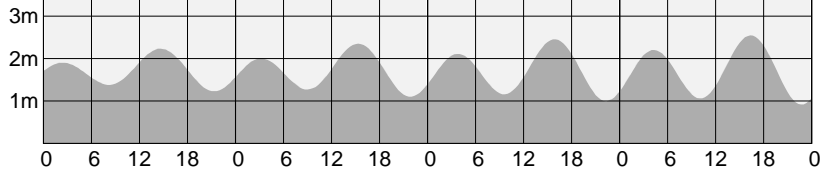
WEDNESDAY

THURSDAY

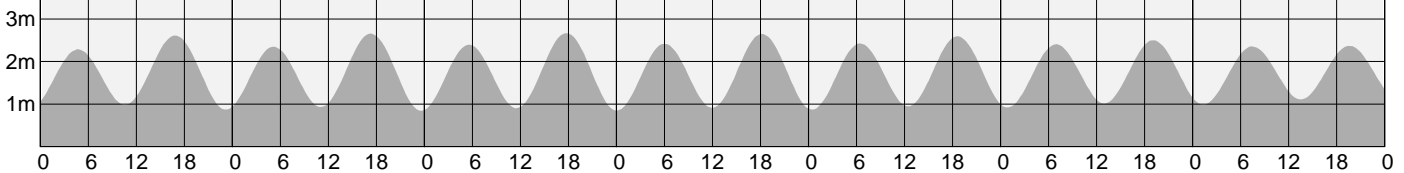
FRIDAY

SATURDAY

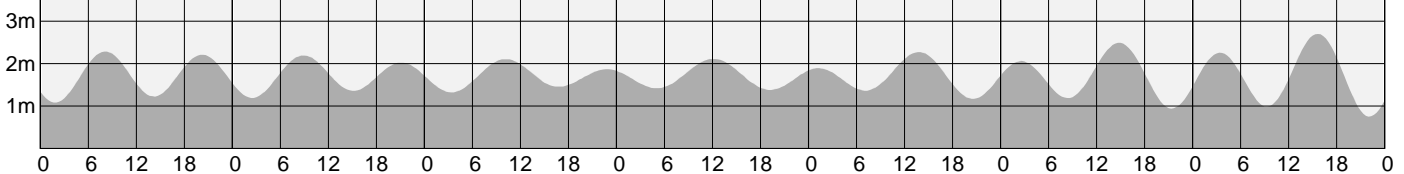
1	0226 1.90 0812 1.38 1438 2.23 2118 1.23	2	0314 2.01 0859 1.27 1519 2.35 2151 1.10	3	0347 2.11 0934 1.16 1553 2.45 2218 0.99	4	0416 2.20 1005 1.06 1623 2.55 2245 0.92
----------	--	----------	--	----------	--	----------	--



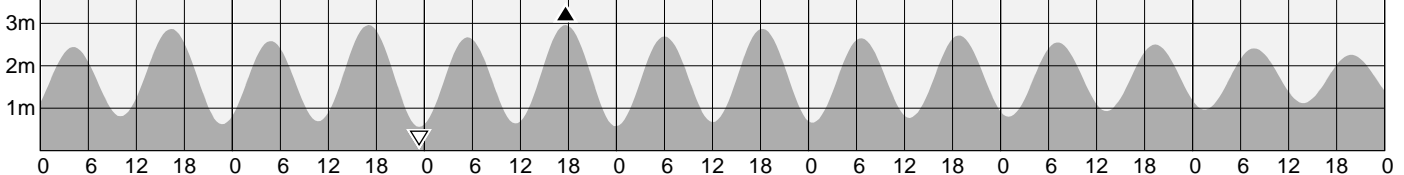
5	0444 2.29 1033 0.98 1651 2.62 2310 0.87	6	0509 2.35 1101 0.93 1717 2.66 2335 0.84	7	0534 2.40 1129 0.90 1744 2.67	8	0000 0.84 0600 2.42 1157 0.91 1810 2.65	9	0025 0.87 0627 2.43 1226 0.94 1837 2.60	10	0051 0.91 0656 2.41 1256 1.01 1905 2.50	11	0119 0.98 0728 2.36 1330 1.10 1936 2.37
----------	--	----------	--	----------	-------------------------------------	----------	--	----------	--	-----------	--	-----------	--



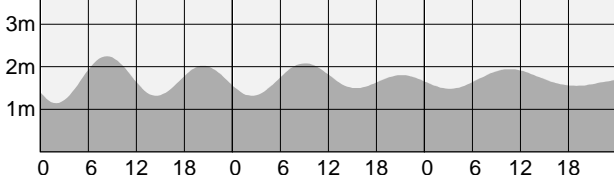
12	0151 1.08 0805 2.28 1411 1.22 2014 2.21	13	0229 1.19 0854 2.19 1506 1.36 2106 2.02	14	0322 1.32 1010 2.11 1646 1.46 2247 1.87	15	0501 1.42 1208 2.11 1913 1.38	16	0115 1.89 0706 1.36 1345 2.27 2032 1.17	17	0234 2.06 0823 1.19 1448 2.49 2123 0.94	18	0326 2.26 0916 0.99 1538 2.70 2205 0.75
-----------	--	-----------	--	-----------	--	-----------	-------------------------------------	-----------	--	-----------	--	-----------	--



19	0408 2.44 1001 0.81 1621 2.87 2244 0.62	20	0447 2.58 1043 0.68 1700 2.96 2320 0.56	21	0525 2.67 1123 0.64 1738 2.96 2356 0.57	22	0600 2.69 1200 0.67 1814 2.87	23	0029 0.66 0634 2.65 1237 0.77 1847 2.71	24	0100 0.80 0708 2.55 1313 0.93 1919 2.50	25	0130 0.96 0742 2.41 1348 1.12 1950 2.26
-----------	--	-----------	--	-----------	--	-----------	-------------------------------------	-----------	--	-----------	--	-----------	--



26	0157 1.14 0817 2.25 1429 1.32 2022 2.02	27	0225 1.32 0904 2.08 1529 1.50 2109 1.80	28	0306 1.48 1041 1.94 1901 1.55
-----------	--	-----------	--	-----------	-------------------------------------



- ▲ Highest tide of the month
- ▼ Lowest tide of the month
- ▽ Lowest tide of the year
- New moon
- ◐ First quarter
- Full moon
- ◑ Last quarter

© Copyright: Commonwealth of Australia 2022, Bureau of Meteorology
Disclaimer: These tide predictions are supplied in good faith and are believed to be correct. They are not necessarily related to a local hydrographic chart datum.
 No warranty is given in respect to errors, omissions, or suitability for any purpose.

TIDAL PREDICTIONS FOR KIRIBATI - BETIO

MARCH 2023

Local Standard Time

SUNDAY

MONDAY

TUESDAY

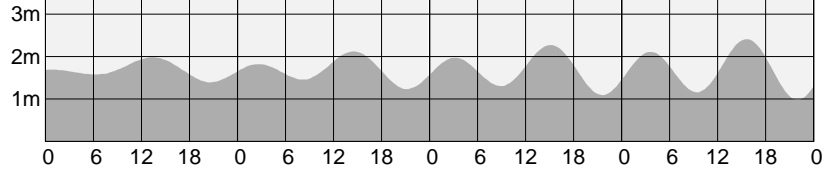
WEDNESDAY

THURSDAY

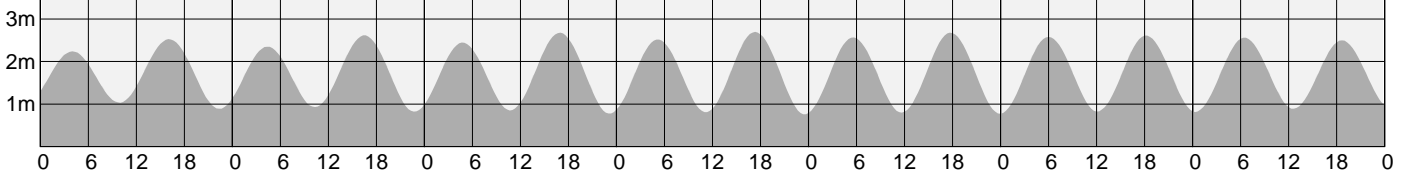
FRIDAY

SATURDAY

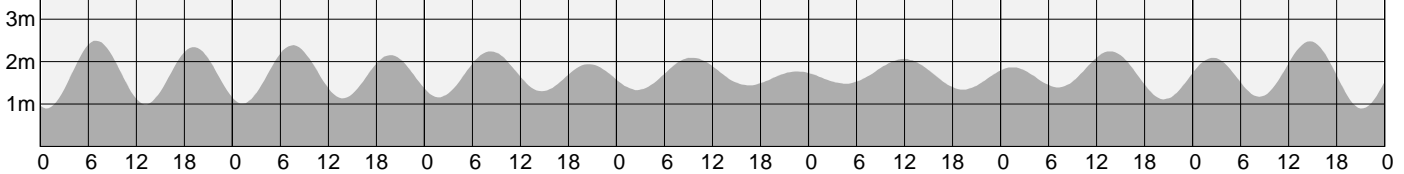
1	0050 1.69 0615 1.58 1322 1.98 2036 1.39	2	0238 1.82 0810 1.46 1430 2.12 2109 1.23	3	0312 1.97 0853 1.30 1508 2.27 2135 1.09	4	0337 2.11 0924 1.16 1537 2.41 2159 0.98
----------	--	----------	--	----------	--	----------	--



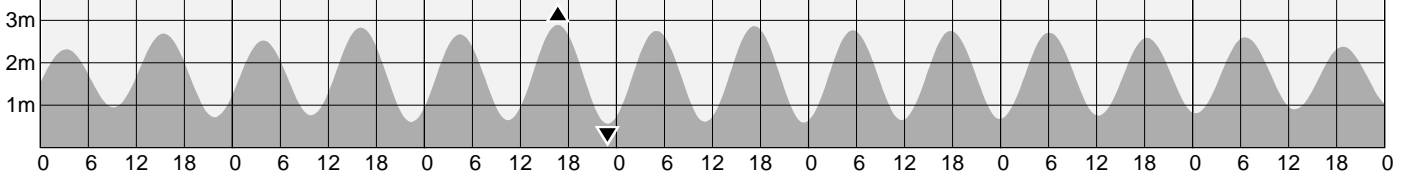
5	0400 2.24 0951 1.03 1604 2.53 2222 0.88	6	0424 2.35 1016 0.93 1630 2.62 2245 0.82	7	0446 2.45 1043 0.85 1655 2.68 2307 0.78	8	0510 2.52 1109 0.81 1719 2.70 2330 0.76	9	0534 2.57 1136 0.80 1745 2.68 2355 0.77	10	0600 2.59 1204 0.82 1811 2.61	11	0020 0.81 0628 2.56 1235 0.89 1839 2.50
----------	--	----------	--	----------	--	----------	--	----------	--	-----------	-------------------------------------	-----------	--



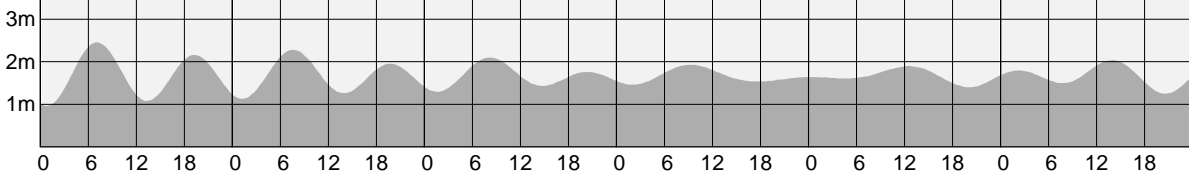
12	0046 0.89 0658 2.50 1308 0.99 1910 2.34	13	0115 1.01 0732 2.39 1346 1.13 1945 2.15	14	0148 1.16 0815 2.25 1440 1.30 2034 1.94	15	0235 1.33 0928 2.09 1631 1.44 2236 1.77	16	0431 1.48 1157 2.06 1918 1.34	17	0129 1.86 0711 1.39 1343 2.24 2026 1.11	18	0232 2.09 0820 1.17 1440 2.48 2108 0.89
-----------	--	-----------	--	-----------	--	-----------	--	-----------	-------------------------------------	-----------	--	-----------	--



19	0315 2.32 0908 0.94 1524 2.69 2145 0.72	20	0352 2.52 0948 0.76 1603 2.83 2220 0.60	21	0427 2.67 1027 0.64 ▲1640 2.89 ▼2253 0.56	22	0500 2.75 1103 0.60 1714 2.86 2325 0.59	23	0532 2.77 1139 0.64 1746 2.76 2355 0.68	24	0603 2.71 1213 0.75 1817 2.59	25	0023 0.81 0634 2.61 1245 0.90 1846 2.38
-----------	--	-----------	--	-----------	--	-----------	--	-----------	--	-----------	-------------------------------------	-----------	--



26	0048 0.96 0703 2.46 1318 1.08 1915 2.16	27	0112 1.13 0734 2.28 1354 1.26 1944 1.95	28	0135 1.29 0811 2.10 1444 1.43 2024 1.76	29	0201 1.46 0916 1.93 1735 1.54	30	0006 1.64 0429 1.61 1231 1.90 2000 1.40	31	0218 1.80 0745 1.50 1357 2.04 2035 1.25
-----------	--	-----------	--	-----------	--	-----------	-------------------------------------	-----------	--	-----------	--



- ▲ Highest tide of the month
- ▼ Lowest tide of the month
- New moon
- ◐ First quarter
- Full moon
- ◑ Last quarter

© Copyright: Commonwealth of Australia 2022, Bureau of Meteorology

Disclaimer: These tide predictions are supplied in good faith and are believed to be correct. They are not necessarily related to a local hydrographic chart datum.

No warranty is given in respect to errors, omissions, or suitability for any purpose.

TIDAL PREDICTIONS FOR KIRIBATI - BETIO

APRIL 2023

Local Standard Time

SUNDAY

MONDAY

TUESDAY

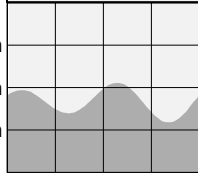
WEDNESDAY

THURSDAY

FRIDAY

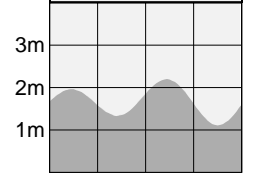
SATURDAY

30	0149	1.94
	0737	1.39
	1343	2.11
	2009	1.17



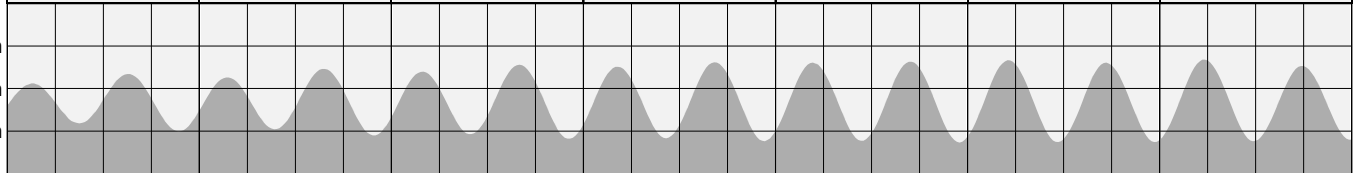
0 6 12 18

1	0245	1.96
	0828	1.33
	1436	2.20
	2101	1.11



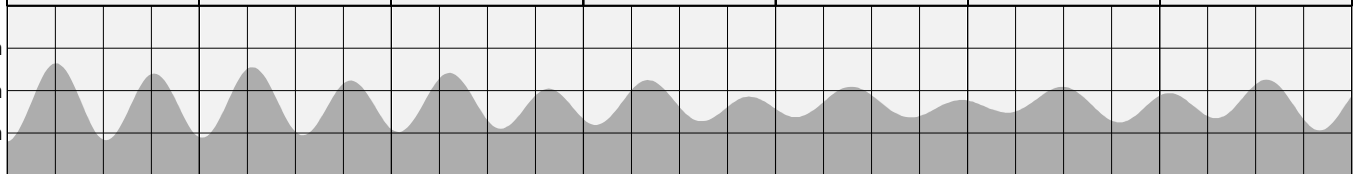
0 6 12 18 0

2	0308	2.12	3	0330	2.26	4	0352	2.40	5	0415	2.51	6	0440	2.61	7	0506	2.67	8	0534	2.68
	0858	1.18		0925	1.04		0951	0.92		1017	0.83		1045	0.77		1115	0.74		1145	0.76
	1506	2.34		1533	2.47		1559	2.56		1624	2.62		1651	2.64		1718	2.61		1748	2.53
	2125	0.99		2147	0.89		2210	0.82		2233	0.76		2258	0.73		2324	0.74		2351	0.79



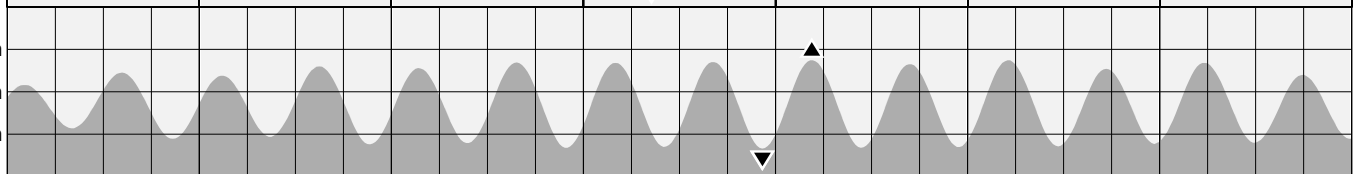
0 6 12 18 0 6 12 18 0 6 12 18 0 6 12 18 0 6 12 18 0 6 12 18 0 6 12 18 0 6 12 18 0 6 12 18 0 6 12 18 0

9	0603	2.64	10	0020	0.89	11	0052	1.02	12	0130	1.19	13	0230	1.38	14	0456	1.48	15	0115	1.94
	1218	0.83		0637	2.55		0715	2.42		0803	2.25		0929	2.09		1152	2.09		0701	1.35
	1819	2.40		1255	0.94		1339	1.10		1445	1.28		1655	1.37		1900	1.25		1323	2.26
				1854	2.24		1937	2.05		2044	1.86		2315	1.78					1959	1.06



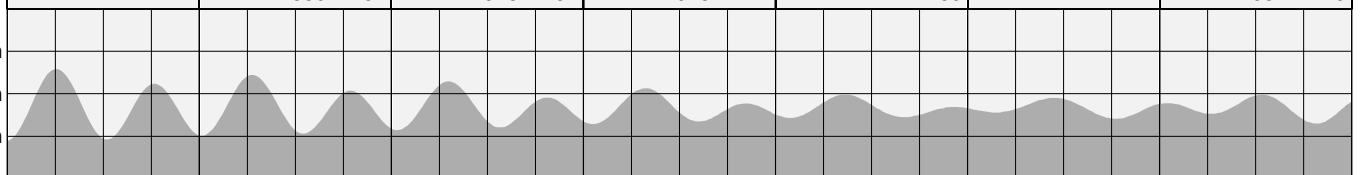
0 6 12 18 0 6 12 18 0 6 12 18 0 6 12 18 0 6 12 18 0 6 12 18 0 6 12 18 0 6 12 18 0 6 12 18 0 6 12 18 0

16	0210	2.17	17	0250	2.38	18	0326	2.56	19	0400	2.68	20	0432	2.75	21	0504	2.74	22	0535	2.69
	0803	1.14		0849	0.94		0929	0.79		1006	0.70		1043	0.68		1117	0.71		1151	0.80
	1417	2.45		1500	2.60		1538	2.69		1614	2.71		1647	2.65		1719	2.54		1751	2.40
	2040	0.89		2116	0.76		2150	0.68		2222	0.66		2253	0.70		2322	0.77		2349	0.88



0 6 12 18 0 6 12 18 0 6 12 18 0 6 12 18 0 6 12 18 0 6 12 18 0 6 12 18 0 6 12 18 0 6 12 18 0 6 12 18 0

23	0605	2.58	24	0015	1.01	25	0042	1.14	26	0111	1.29	27	0149	1.43	28	0335	1.56	29	0058	1.78
	1224	0.92		0636	2.45		0708	2.29		0745	2.13		0844	1.98		1050	1.90		0629	1.53
	1822	2.24		1258	1.06		1335	1.20		1426	1.35		1603	1.45		1835	1.41		1247	1.98
				1853	2.07		1928	1.91		2018	1.77		2221	1.69					1934	1.29



0 6 12 18 0 6 12 18 0 6 12 18 0 6 12 18 0 6 12 18 0 6 12 18 0 6 12 18 0 6 12 18 0 6 12 18 0 6 12 18 0

- ▲ Highest tide of the month
- ▼ Lowest tide of the month
- New moon
- ◐ First quarter
- Full moon
- ◑ Last quarter

© Copyright: Commonwealth of Australia 2022, Bureau of Meteorology
 Disclaimer: These tide predictions are supplied in good faith and are believed to be correct. They are not necessarily related to a local hydrographic chart datum.
 No warranty is given in respect to errors, omissions, or suitability for any purpose.

Tide gauge zero is 3.5334 metres below KIR1

TIDAL PREDICTIONS FOR KIRIBATI - BETIO

MAY 2023

Local Standard Time

SUNDAY

MONDAY

TUESDAY

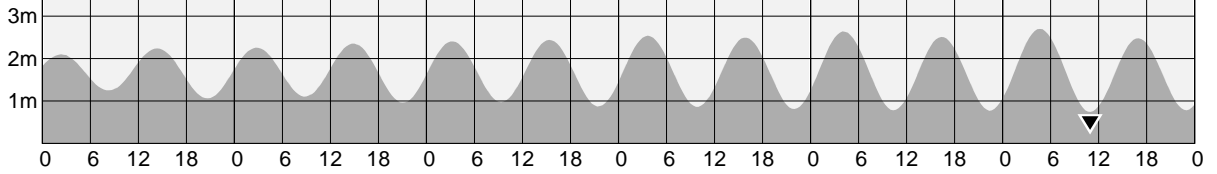
WEDNESDAY

THURSDAY

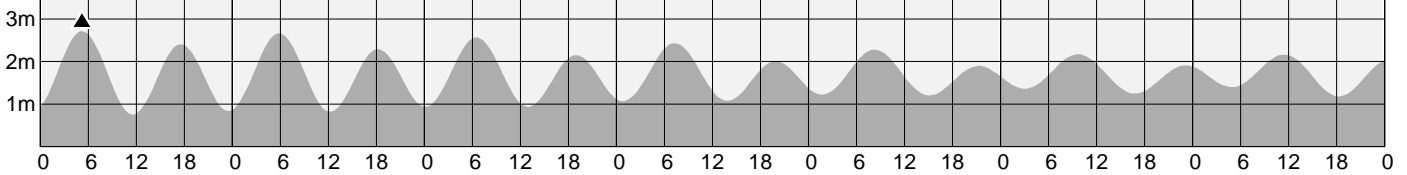
FRIDAY

SATURDAY

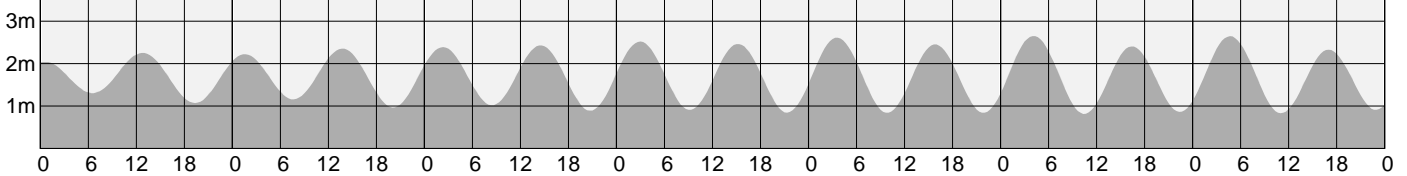
1	0220 2.10 0816 1.25 1420 2.24 2037 1.06	2	0246 2.26 0848 1.10 1452 2.35 2102 0.96	3	0313 2.40 0918 0.97 1521 2.44 2129 0.87	4	0339 2.54 0949 0.86 1551 2.50 2156 0.81	5	0408 2.64 1021 0.78 1623 2.51 2225 0.77	6 ▼	0439 2.70 1055 0.74 1656 2.48 2256 0.78
----------	--	----------	--	----------	--	----------	--	----------	--	------------	--



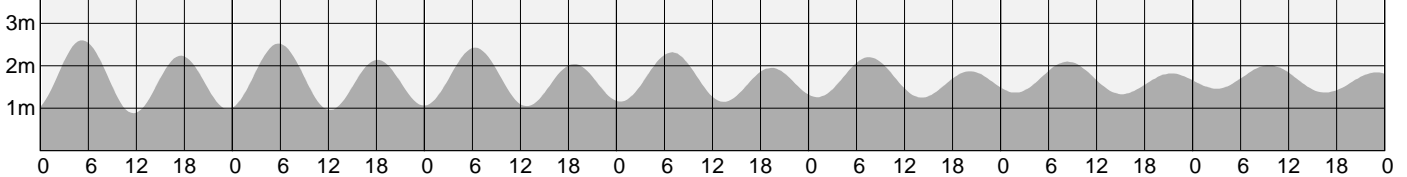
7 ▲	0512 2.71 1131 0.75 1731 2.41 2330 0.83	8	0548 2.67 1211 0.82 1811 2.29	9	0006 0.93 0629 2.57 1256 0.93 1856 2.15	10	0047 1.07 0715 2.43 1350 1.08 1953 2.00	11	0141 1.22 0815 2.28 1507 1.20 2117 1.90	12	0300 1.36 0943 2.17 1649 1.24 2308 1.91	13	0455 1.40 1126 2.16 1818 1.18
------------	--	----------	-------------------------------------	----------	--	-----------	--	-----------	--	-----------	--	-----------	-------------------------------------



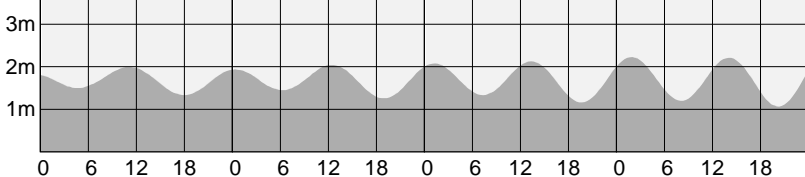
14	0036 2.04 0630 1.30 1247 2.25 1918 1.07	15	0134 2.22 0735 1.16 1345 2.35 2003 0.96	16	0218 2.39 0825 1.02 1431 2.43 2043 0.89	17	0257 2.52 0908 0.91 1512 2.46 2118 0.84	18	0332 2.61 0948 0.84 1549 2.45 2151 0.83	19	0407 2.65 1026 0.81 1625 2.40 2224 0.86	20	0441 2.65 1101 0.83 1700 2.33 2255 0.91
-----------	--	-----------	--	-----------	--	-----------	--	-----------	--	-----------	--	-----------	--



21	0514 2.60 1137 0.88 1733 2.24 2325 0.98	22	0546 2.52 1211 0.95 1807 2.14 2356 1.06	23	0619 2.43 1246 1.04 1843 2.04	24	0029 1.15 0654 2.32 1324 1.15 1921 1.95	25	0104 1.26 0733 2.20 1410 1.25 2011 1.87	26	0150 1.36 0823 2.10 1512 1.33 2123 1.82	27	0300 1.46 0933 2.01 1634 1.37 2300 1.84
-----------	--	-----------	--	-----------	-------------------------------------	-----------	--	-----------	--	-----------	--	-----------	--



28	0439 1.50 1105 1.99 1757 1.33	29	0022 1.94 0614 1.45 1225 2.04 1855 1.26	30	0115 2.08 0717 1.33 1320 2.13 1937 1.16	31	0153 2.23 0804 1.20 1404 2.21 2013 1.06
-----------	-------------------------------------	-----------	--	-----------	--	-----------	--



- ▲ Highest tide of the month
- ▼ Lowest tide of the month
- New moon
- ◐ First quarter
- Full moon
- ◑ Last quarter

© Copyright: Commonwealth of Australia 2022, Bureau of Meteorology

Disclaimer: These tide predictions are supplied in good faith and are believed to be correct. They are not necessarily related to a local hydrographic chart datum.

No warranty is given in respect to errors, omissions, or suitability for any purpose.

Tide gauge zero is 3.5334 metres below KIR1

TIDAL PREDICTIONS FOR KIRIBATI - BETIO

JUNE 2023

Local Standard Time

SUNDAY

MONDAY

TUESDAY

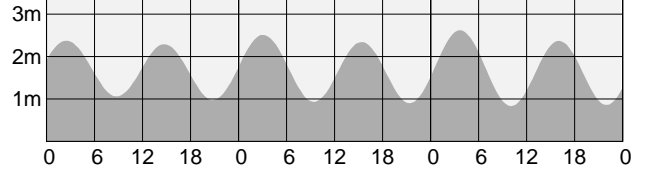
WEDNESDAY

THURSDAY

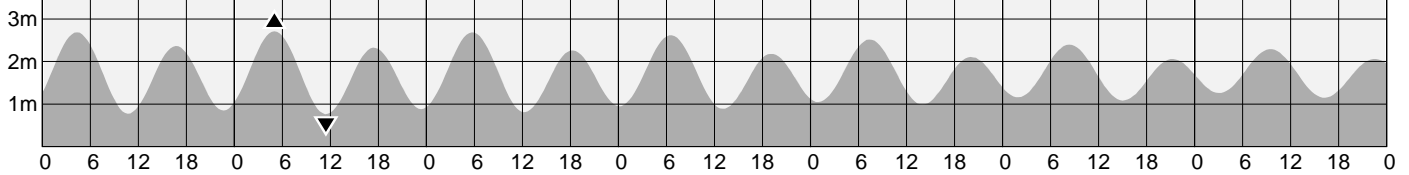
FRIDAY

SATURDAY

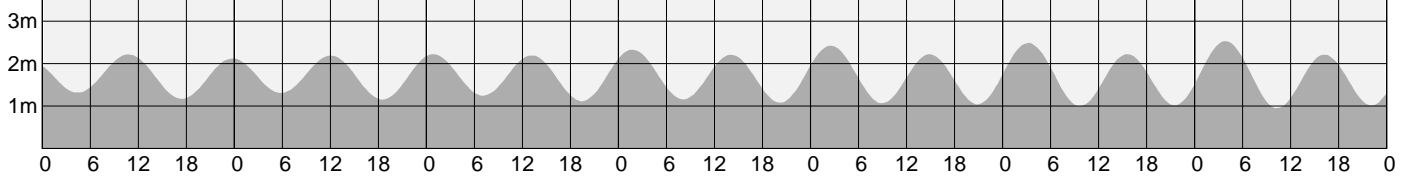
1	0229 2.38 0845 1.06 1444 2.29 2047 0.97	2	0303 2.51 0923 0.93 1522 2.34 2122 0.90	3	0340 2.62 1002 0.83 1601 2.37 2159 0.86
----------	--	----------	--	----------	--



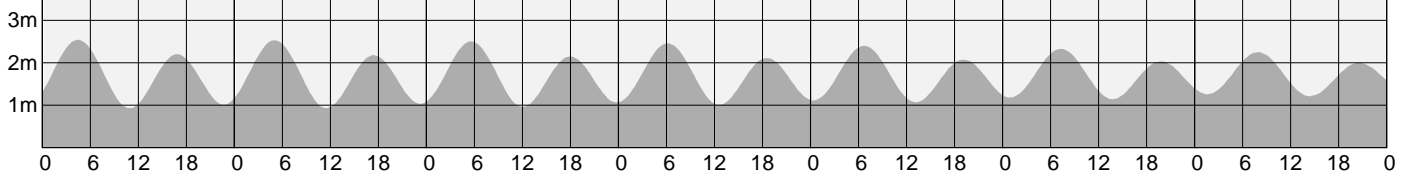
4	0418 2.69 1043 0.77 1643 2.37 2238 0.85	5 ▲	0500 2.71 1126 0.76 1727 2.33 2320 0.88	6	0544 2.69 1213 0.80 1814 2.26	7	0006 0.95 0630 2.62 1303 0.88 1906 2.18	8	0057 1.05 0723 2.52 1359 0.99 2005 2.11	9	0155 1.16 0822 2.40 1502 1.08 2115 2.06	10	0304 1.26 0930 2.29 1614 1.15 2230 2.06
----------	--	------------	--	----------	-------------------------------------	----------	--	----------	--	----------	--	-----------	--



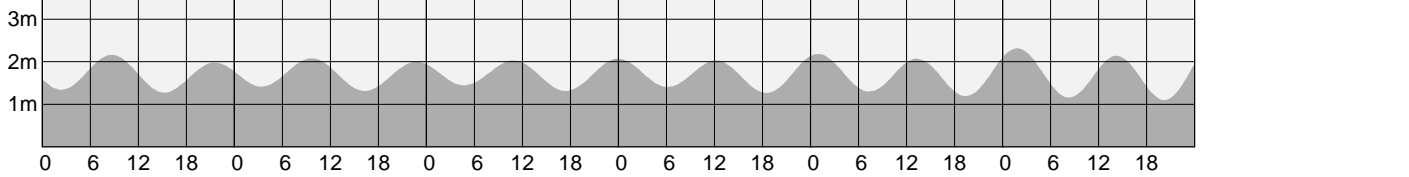
11	0425 1.31 1045 2.22 1726 1.17 2347 2.12	12	0549 1.31 1202 2.19 1830 1.15	13	0052 2.22 0704 1.24 1309 2.19 1925 1.11	14	0145 2.33 0804 1.16 1404 2.21 2010 1.07	15	0231 2.42 0855 1.07 1452 2.22 2052 1.04	16	0313 2.49 0938 0.99 1534 2.22 2130 1.02	17	0350 2.53 1017 0.95 1614 2.21 2205 1.01
-----------	--	-----------	-------------------------------------	-----------	--	-----------	--	-----------	--	-----------	--	-----------	--



18	0427 2.54 1054 0.93 1650 2.20 2240 1.01	19	0501 2.53 1128 0.93 1725 2.18 2314 1.03	20	0535 2.50 1200 0.96 1759 2.15 2346 1.06	21	0608 2.46 1234 1.01 1831 2.11	22	0020 1.11 0642 2.40 1307 1.07 1907 2.07	23	0056 1.18 0716 2.33 1344 1.14 1946 2.03	24	0135 1.26 0755 2.25 1425 1.21 2034 2.00
-----------	--	-----------	--	-----------	--	-----------	-------------------------------------	-----------	--	-----------	--	-----------	--



25	0222 1.34 0842 2.16 1515 1.27 2133 1.98	26	0323 1.41 0940 2.08 1616 1.31 2244 2.00	27	0442 1.44 1052 2.03 1724 1.31 2355 2.07	28	0607 1.40 1209 2.03 1828 1.26	29	0056 2.18 0718 1.30 1317 2.07 1923 1.19	30	0148 2.32 0816 1.16 1414 2.14 2013 1.10
-----------	--	-----------	--	-----------	--	-----------	-------------------------------------	-----------	--	-----------	--



- ▲ Highest tide of the month
- ▼ Lowest tide of the month
- New moon
- ◐ First quarter
- Full moon
- ◑ Last quarter

© Copyright: Commonwealth of Australia 2022, Bureau of Meteorology

Disclaimer: These tide predictions are supplied in good faith and are believed to be correct. They are not necessarily related to a local hydrographic chart datum.

No warranty is given in respect to errors, omissions, or suitability for any purpose.

TIDAL PREDICTIONS FOR KIRIBATI - BETIO

JULY 2023

Local Standard Time

SUNDAY

MONDAY

TUESDAY

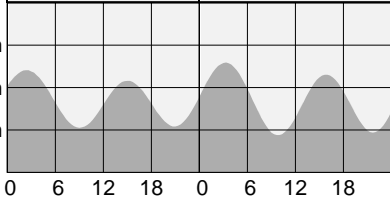
WEDNESDAY

THURSDAY

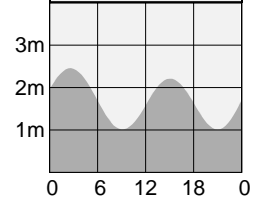
FRIDAY

SATURDAY

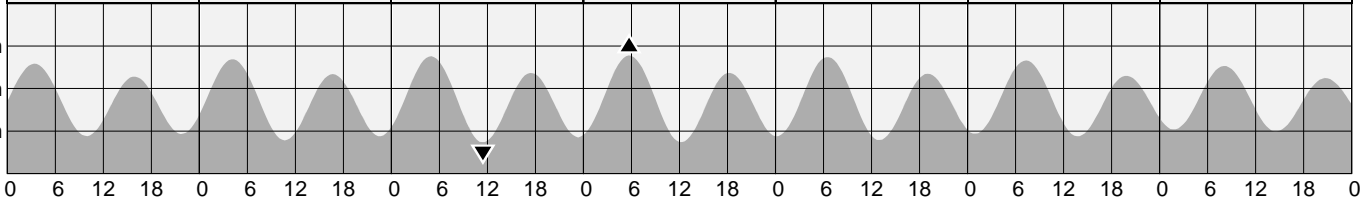
30	0223	2.41	31	0316	2.59
	0901	1.05		0949	0.88
	1501	2.16		1550	2.30
	2053	1.08		2143	0.94



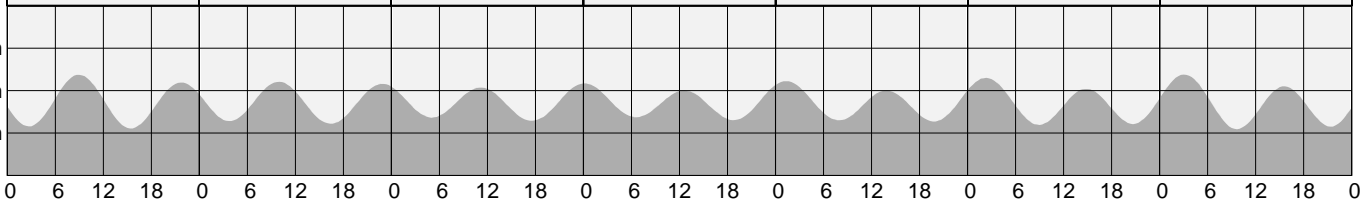
1	0236	2.46
	0906	1.01
	1504	2.21
	2100	1.01



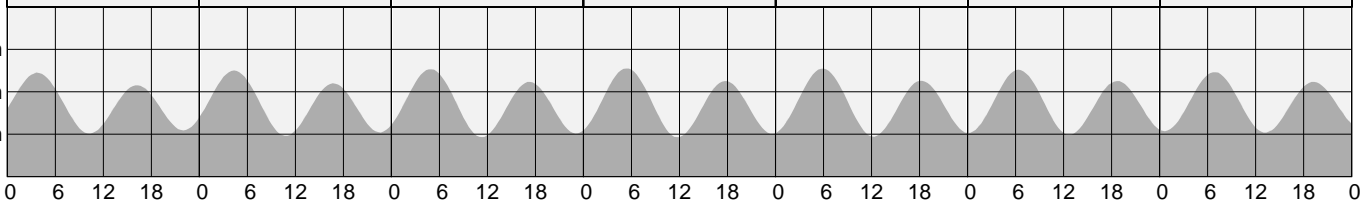
2	0322	2.59	3	0409	2.69	4	0456	2.76	5	0543	2.78	6	0007	0.87	7	0056	0.94	8	0146	1.04
	0953	0.88		1039	0.78		1125	0.73		1211	0.73		0630	2.75		0717	2.66		0805	2.53
	1552	2.28		1639	2.34		1727	2.37		1814	2.37		1258	0.78		1345	0.87		1433	0.99
	2145	0.93		2232	0.88		2319	0.85		1901	2.35		1952	2.30		2045	2.25			



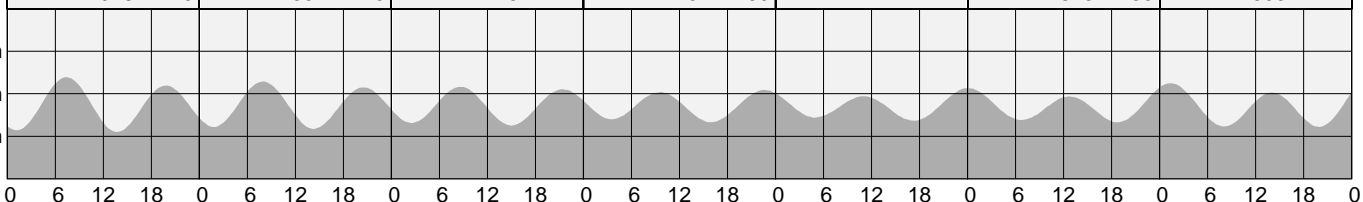
9	0241	1.16	10	0344	1.28	11	0503	1.36	12	0008	2.17	13	0119	2.22	14	0217	2.30	15	0304	2.38
	0857	2.37		0956	2.21		1109	2.07		0635	1.37		0756	1.30		0855	1.19		0939	1.09
	1525	1.11		1624	1.22		1733	1.29		1235	2.00		1352	2.00		1450	2.04		1534	2.10
	2144	2.19		2251	2.16		1845	1.30		1949	1.27		2040	1.21		2123	1.15			



16	0345	2.45	17	0419	2.50	18	0453	2.54	19	0523	2.55	20	0553	2.55	21	0005	1.03	22	0036	1.07
	1015	1.01		1047	0.96		1116	0.93		1145	0.92		1213	0.94		0622	2.52		0651	2.47
	1612	2.15		1645	2.20		1715	2.23		1744	2.25		1812	2.26		1241	0.98		1310	1.03
	2200	1.09		2233	1.04		2304	1.01		2335	1.01		1842	2.25		1842	2.25		1913	2.23



23	0109	1.14	24	0145	1.22	25	0230	1.31	26	0330	1.40	27	0458	1.44	28	0002	2.13	29	0121	2.25
	0722	2.39		0756	2.29		0838	2.16		0935	2.04		1100	1.94		0643	1.38		0804	1.23
	1341	1.10		1415	1.17		1458	1.26		1555	1.33		1715	1.37		1243	1.94		1403	2.03
	1948	2.20		2031	2.15		2126	2.11		2237	2.09		1843	1.33		1843	1.33		1955	1.22



- ▲ Highest tide of the month
- ▼ Lowest tide of the month
- New moon
- ◐ First quarter
- Full moon
- ◑ Last quarter

© Copyright: Commonwealth of Australia 2022, Bureau of Meteorology

Disclaimer: These tide predictions are supplied in good faith and are believed to be correct. They are not necessarily related to a local hydrographic chart datum.

No warranty is given in respect to errors, omissions, or suitability for any purpose.

TIDAL PREDICTIONS FOR KIRIBATI - BETIO

AUGUST 2023

Local Standard Time

SUNDAY

MONDAY

TUESDAY

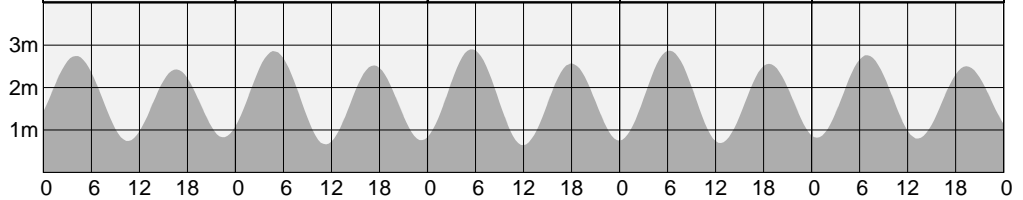
WEDNESDAY

THURSDAY

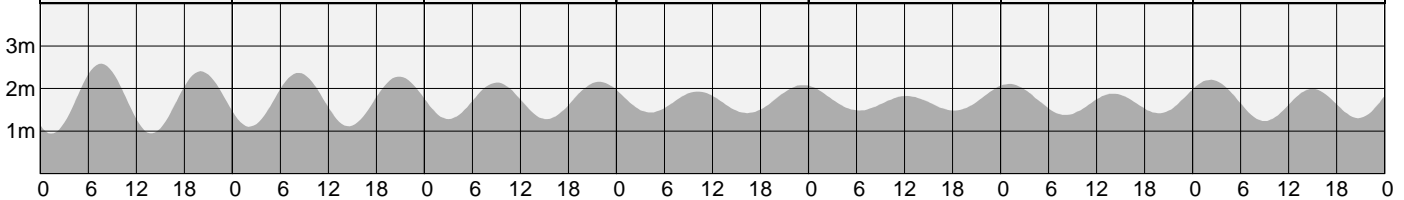
FRIDAY

SATURDAY

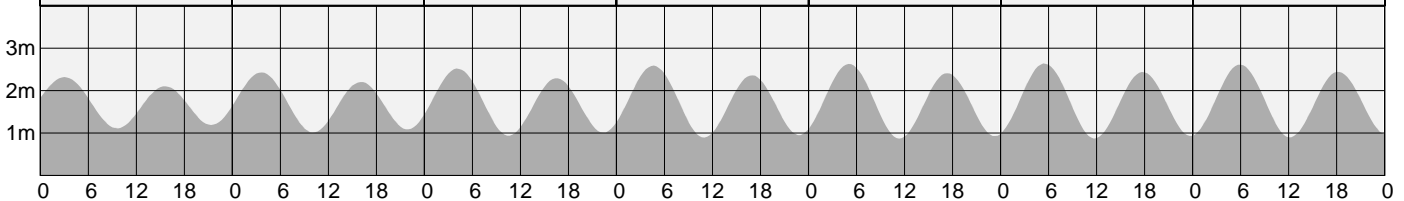
1	0404 2.74 1033 0.74 1635 2.43 2229 0.82	2	0449 2.86 1115 0.66 1718 2.52 2314 0.75	3	0532 2.91 1156 0.64 1800 2.57 2357 0.75	4	0615 2.87 1235 0.69 1840 2.56	5	0039 0.81 0655 2.76 1314 0.80 1921 2.50
----------	--	----------	--	----------	--	----------	-------------------------------------	----------	--



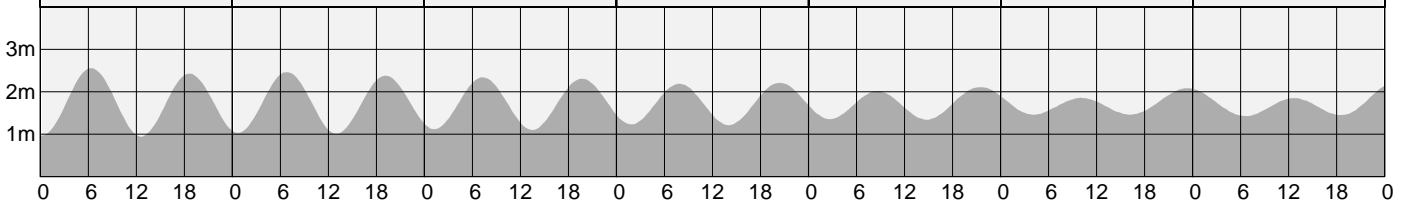
6	0122 0.94 0735 2.59 1352 0.94 2003 2.41	7	0207 1.10 0816 2.37 1430 1.11 2051 2.28	8	0300 1.28 0902 2.14 1515 1.28 2150 2.16	9	0414 1.44 1010 1.93 1621 1.42 2320 2.08	10	0621 1.48 1216 1.83 1815 1.48	11	0105 2.11 0808 1.38 1405 1.88 1948 1.42	12	0215 2.21 0900 1.24 1500 1.99 2043 1.30
----------	--	----------	--	----------	--	----------	--	-----------	-------------------------------------	-----------	--	-----------	--



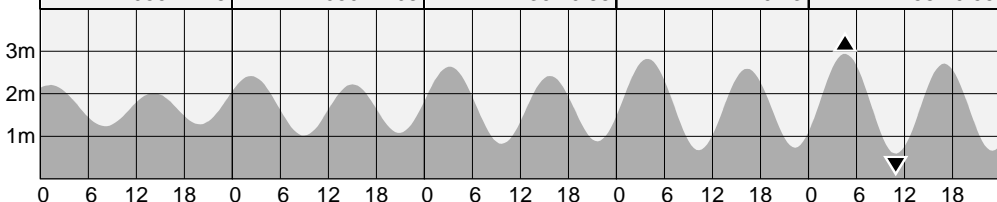
13	0301 2.32 0935 1.11 1535 2.10 2121 1.19	14	0337 2.43 1004 1.01 1604 2.21 2152 1.09	15	0408 2.52 1030 0.94 1630 2.29 2221 1.00	16	0436 2.59 1055 0.89 1656 2.36 2248 0.95	17	0503 2.63 1119 0.87 1720 2.41 2315 0.93	18	0530 2.64 1144 0.87 1745 2.44 2344 0.93	19	0555 2.62 1208 0.90 1811 2.45
-----------	--	-----------	--	-----------	--	-----------	--	-----------	--	-----------	--	-----------	-------------------------------------



20	0011 0.97 0620 2.56 1233 0.94 1838 2.43	21	0041 1.03 0647 2.47 1259 1.01 1907 2.38	22	0113 1.12 0716 2.34 1328 1.10 1942 2.31	23	0150 1.23 0751 2.19 1400 1.21 2024 2.21	24	0240 1.35 0837 2.01 1445 1.34 2130 2.11	25	0407 1.46 1005 1.86 1610 1.46 2321 2.08	26	0635 1.43 1243 1.85 1829 1.45
-----------	--	-----------	--	-----------	--	-----------	--	-----------	--	-----------	--	-----------	-------------------------------------



27	0113 2.21 0805 1.24 1410 2.02 1956 1.28	28	0219 2.42 0856 1.02 1500 2.22 2050 1.08	29	0310 2.64 0938 0.82 1543 2.42 2136 0.88	30	0353 2.82 1016 0.67 1621 2.59 2217 0.73	31	0433 2.94 1053 0.59 1658 2.71 2258 0.66
-----------	--	-----------	--	-----------	--	-----------	--	-----------	--



- ▲ Highest tide of the month
- ▼ Lowest tide of the month
- New moon
- ◐ First quarter
- Full moon
- ◑ Last quarter

© Copyright: Commonwealth of Australia 2022, Bureau of Meteorology

Disclaimer: These tide predictions are supplied in good faith and are believed to be correct. They are not necessarily related to a local hydrographic chart datum.

No warranty is given in respect to errors, omissions, or suitability for any purpose.

TIDAL PREDICTIONS FOR KIRIBATI - BETIO

SEPTEMBER 2023 Local Standard Time

SUNDAY

MONDAY

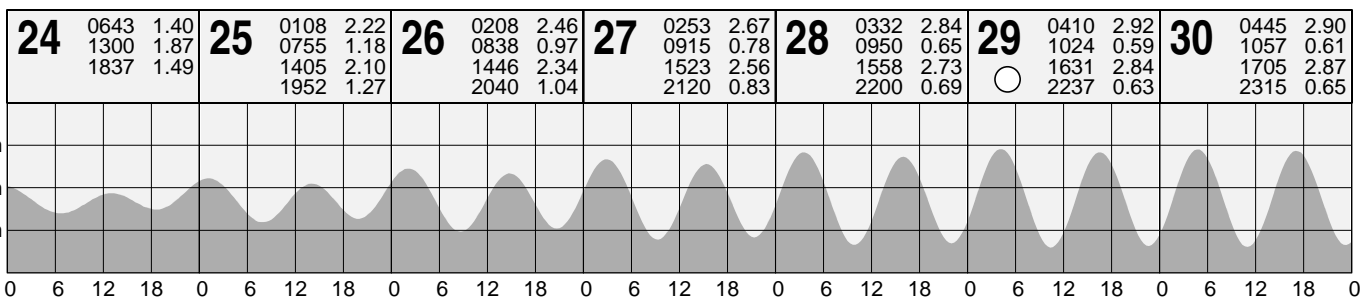
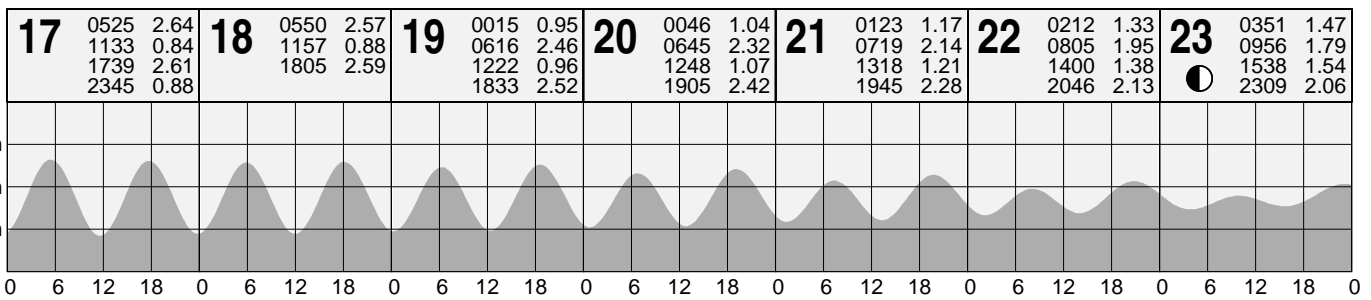
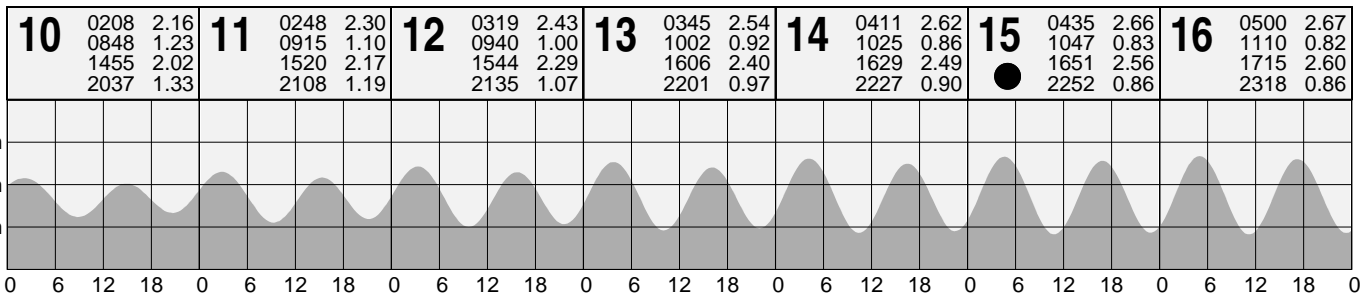
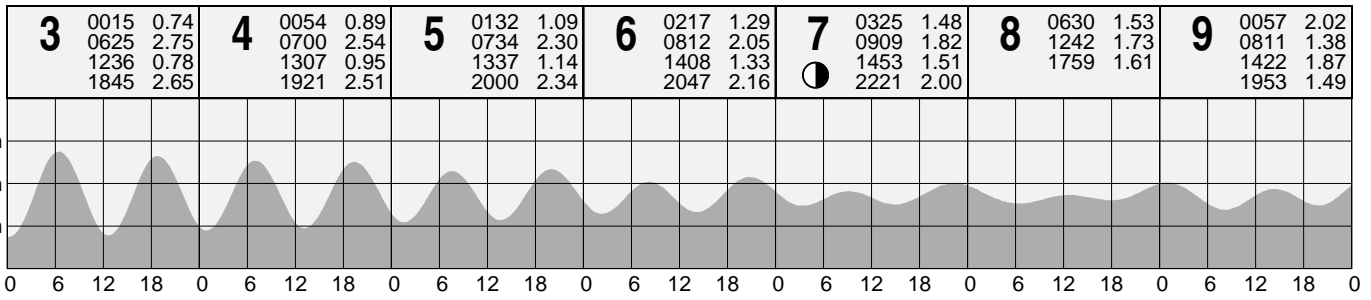
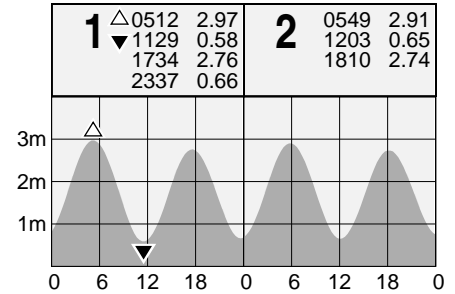
TUESDAY

WEDNESDAY

THURSDAY

FRIDAY

SATURDAY




- ▲ Highest tide of the month
- ▼ Lowest tide of the month
- △ Highest tide of the year
- New moon
- ☾ First quarter
- Full moon
- ☾ Last quarter

© Copyright: Commonwealth of Australia 2022, Bureau of Meteorology
Disclaimer: These tide predictions are supplied in good faith and are believed to be correct. They are not necessarily related to a local hydrographic chart datum.
 No warranty is given in respect to errors, omissions, or suitability for any purpose.

Tide gauge zero is 3.5334 metres below KIR1

TIDAL PREDICTIONS FOR KIRIBATI - BETIO

OCTOBER 2023 Local Standard Time



- ▲ Highest tide of the month
- ▼ Lowest tide of the month
- New moon
- ◐ First quarter
- Full moon
- ◑ Last quarter

© Copyright: Commonwealth of Australia 2022, Bureau of Meteorology
Disclaimer: These tide predictions are supplied in good faith and are believed to be correct. They are not necessarily related to a local hydrographic chart datum.
 No warranty is given in respect to errors, omissions, or suitability for any purpose.

Tide gauge zero is 3.5334 metres below KIR1

TIDAL PREDICTIONS FOR KIRIBATI - BETIO

NOVEMBER 2023 Local Standard Time

SUNDAY

MONDAY

TUESDAY

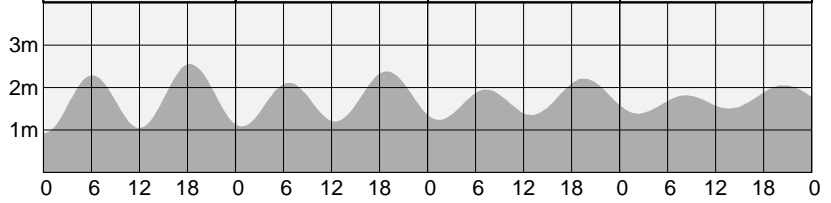
WEDNESDAY

THURSDAY

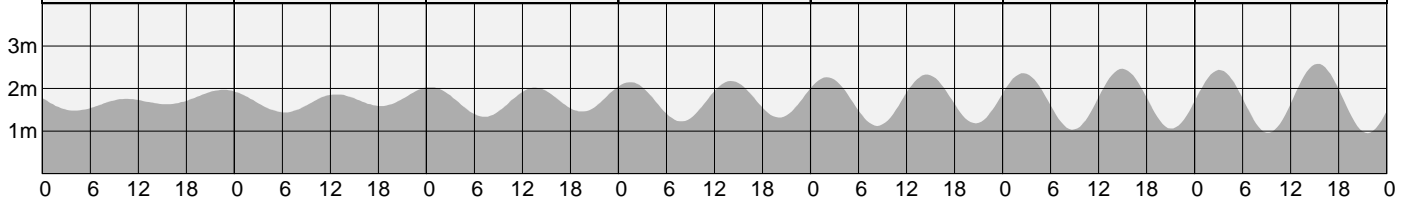
FRIDAY

SATURDAY

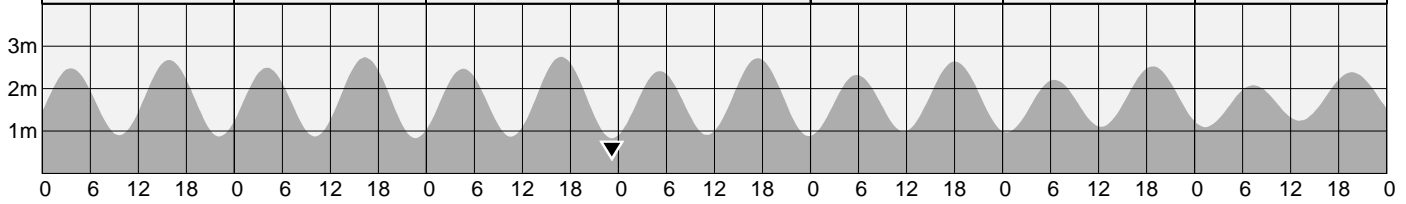
1	0009 0.93 0605 2.29 1158 1.05 1819 2.56	2	0045 1.08 0640 2.11 1227 1.20 1854 2.38	3	0127 1.24 0719 1.95 1258 1.35 1933 2.21	4	0222 1.38 0817 1.82 1340 1.50 2033 2.05
----------	--	----------	--	----------	--	----------	--



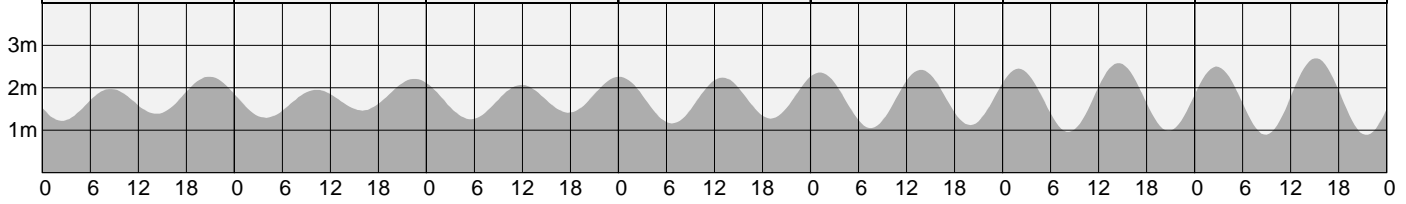
5	0401 1.48 1030 1.76 1533 1.63 2236 1.97	6	0618 1.44 1246 1.86 1819 1.59	7	0030 2.03 0716 1.34 1335 2.02 1926 1.46	8	0127 2.15 0751 1.23 1406 2.18 2005 1.31	9	0205 2.27 0820 1.12 1432 2.33 2037 1.18	10	0236 2.36 0845 1.03 1458 2.47 2106 1.06	11	0305 2.44 0911 0.96 1523 2.58 2135 0.95
----------	--	----------	-------------------------------------	----------	--	----------	--	----------	--	-----------	--	-----------	--



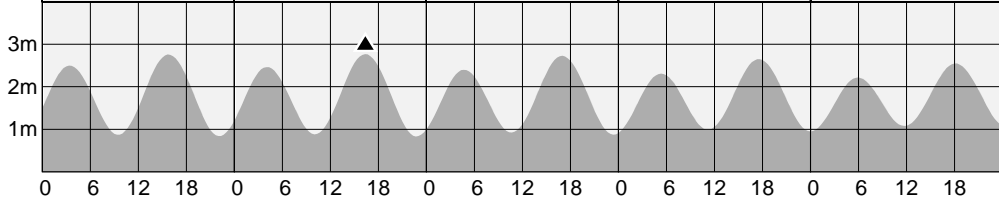
12	0334 2.48 0936 0.90 1550 2.68 2205 0.87	13	0404 2.49 1004 0.87 1619 2.74 2237 0.83	14	0435 2.47 1033 0.87 1650 2.75 2311 0.83	15	0509 2.41 1105 0.91 1724 2.72 2347 0.88	16	0546 2.32 1139 0.98 1801 2.64	17	0030 0.97 0628 2.21 1218 1.10 1845 2.53	18	0118 1.09 0719 2.08 1307 1.24 1938 2.39
-----------	--	-----------	--	-----------	--	-----------	--	-----------	-------------------------------------	-----------	--	-----------	--



19	0224 1.22 0832 1.97 1415 1.39 2052 2.26	20	0356 1.29 1015 1.95 1557 1.47 2232 2.21	21	0531 1.26 1153 2.06 1745 1.41	22	0003 2.26 0641 1.16 1300 2.24 1901 1.27	23	0110 2.36 0731 1.05 1348 2.42 1957 1.12	24	0201 2.45 0814 0.95 1430 2.58 2044 0.98	25	0245 2.50 0851 0.89 1509 2.70 2126 0.88
-----------	--	-----------	--	-----------	-------------------------------------	-----------	--	-----------	--	-----------	--	-----------	--



26	0326 2.50 0928 0.87 1545 2.76 2206 0.84	27	0404 2.46 1002 0.88 1621 2.77 2245 0.83	28	0443 2.40 1037 0.92 1657 2.73 2323 0.87	29	0519 2.31 1111 0.99 1732 2.65	30	0000 0.95 0555 2.22 1144 1.07 1807 2.55
-----------	--	-----------	--	-----------	--	-----------	-------------------------------------	-----------	--



- ▲ Highest tide of the month
- ▼ Lowest tide of the month
- New moon
- ◐ First quarter
- Full moon
- ◑ Last quarter

© Copyright: Commonwealth of Australia 2022, Bureau of Meteorology

Disclaimer: These tide predictions are supplied in good faith and are believed to be correct. They are not necessarily related to a local hydrographic chart datum.

No warranty is given in respect to errors, omissions, or suitability for any purpose.

TIDAL PREDICTIONS FOR KIRIBATI - BETIO

DECEMBER 2023 Local Standard Time

SUNDAY

MONDAY

TUESDAY

WEDNESDAY

THURSDAY

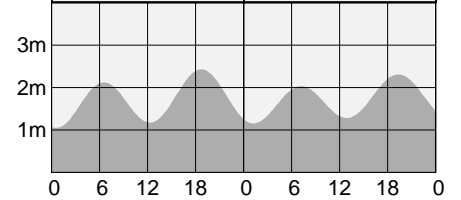
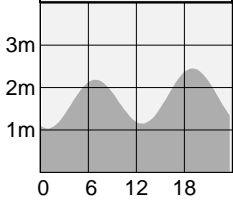
FRIDAY

SATURDAY

31	0054	1.03
	0652	2.18
	1243	1.14
	1901	2.45

1	0035	1.04
	0631	2.12
	1217	1.17
	1842	2.43

2	0114	1.15
	0710	2.03
	1253	1.28
	1919	2.31



3	0156	1.26
	0757	1.95
	1335	1.39
	2004	2.19

4	0250	1.35
	0900	1.89
	1435	1.50
	2105	2.09

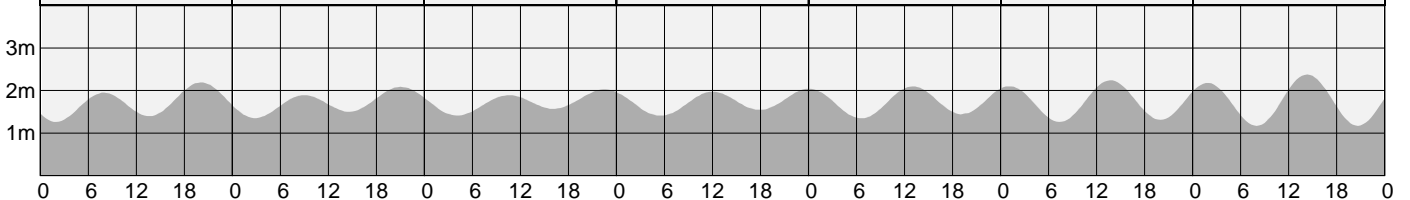
5	0403	1.41
	1030	1.89
	1607	1.57
	2231	2.03

6	0528	1.41
	1201	1.97
	1752	1.55

7	0001	2.04
	0635	1.34
	1301	2.10
	1908	1.44

8	0106	2.10
	0721	1.26
	1344	2.24
	1958	1.31

9	0153	2.18
	0759	1.17
	1418	2.38
	2037	1.17



10	0232	2.25
	0832	1.08
	1452	2.51
	2115	1.04

11	0310	2.31
	0907	1.01
	1527	2.62
	2150	0.93

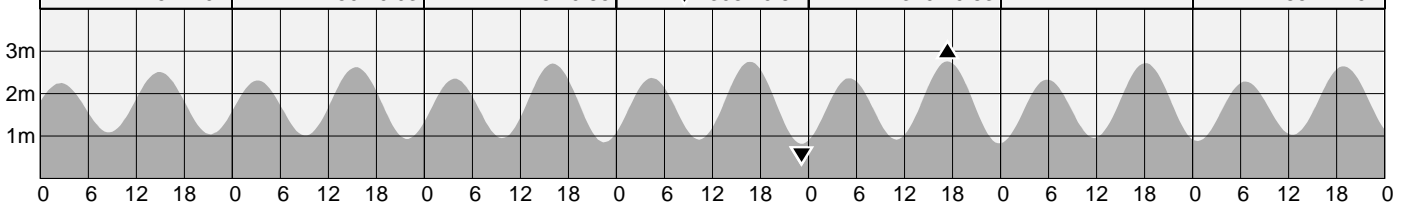
12	0347	2.35
	0942	0.95
	1602	2.71
	2228	0.85

13	0426	2.37
	1019	0.91
	1641	2.75
	2308	0.81

14	0506	2.36
	1059	0.91
	▲1722	2.76
	▼2349	0.83

15	0549	2.33
	1142	0.95
	1805	2.72

16	0035	0.88
	0636	2.28
	1228	1.03
	1851	2.64



17	0124	0.96
	0728	2.22
	1318	1.13
	1943	2.54

18	0218	1.06
	0828	2.16
	1416	1.24
	2041	2.41

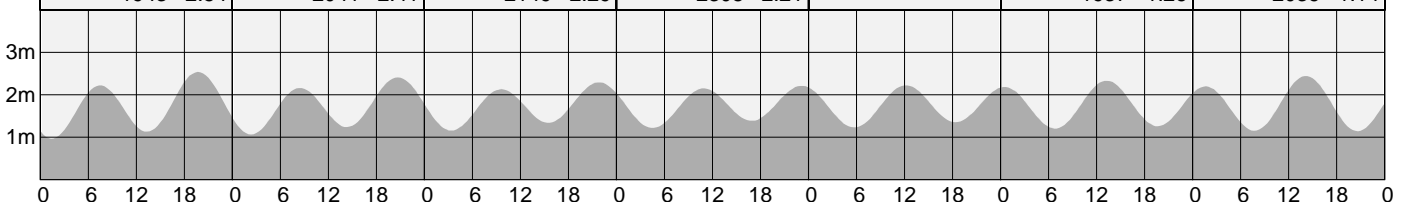
19	0320	1.16
	0937	2.13
	1528	1.34
	2149	2.29

20	0430	1.22
	1054	2.15
	1654	1.38
	2308	2.21

21	0544	1.23
	1210	2.22
	1823	1.35

22	0029	2.18
	0648	1.20
	1315	2.33
	1937	1.26

23	0137	2.20
	0744	1.15
	1409	2.44
	2036	1.14



24	0233	2.22
	0831	1.10
	1456	2.54
	2124	1.04

25	0320	2.25
	0915	1.05
	1537	2.61
	2206	0.96

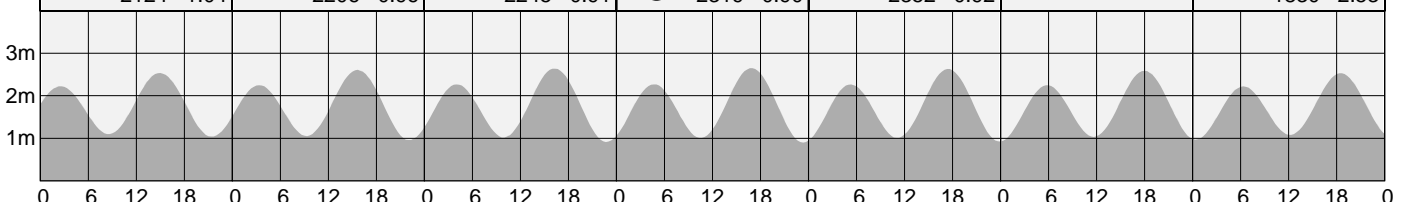
26	0402	2.27
	0954	1.02
	1615	2.64
	2245	0.91

27	0441	2.27
	1030	1.00
	1652	2.65
	2319	0.90

28	0515	2.27
	1105	1.01
	1727	2.63
	2352	0.92

29	0549	2.25
	1138	1.03
	1759	2.59

30	0023	0.97
	0621	2.22
	1211	1.08
	1830	2.53



▲ Highest tide of the month

▼ Lowest tide of the month

● New moon

◐ First quarter

○ Full moon

◑ Last quarter

© Copyright: Commonwealth of Australia 2022, Bureau of Meteorology

Disclaimer: These tide predictions are supplied in good faith and are believed to be correct. They are not necessarily related to a local hydrographic chart datum.

No warranty is given in respect to errors, omissions, or suitability for any purpose.

Tide gauge zero is 3.5334 metres below KIR1