



Kiribati - Betio

2022 Tide Predictions Calendar


Climate and Oceans Support Program in the Pacific

A Pacific Islands Program supported by the Australian Government



TIDAL PREDICTIONS FOR KIRIBATI - BETIO

JANUARY 2022 Local Standard Time



- ▲ Highest tide of the month
- ▼ Lowest tide of the month
- New moon
- ◐ First quarter
- Full moon
- ◑ Last quarter

© Copyright: Commonwealth of Australia 2021, Bureau of Meteorology

Disclaimer: These tide predictions are supplied in good faith and are believed to be correct. They are not necessarily related to a local hydrographic chart datum.

No warranty is given in respect to errors, omissions, or suitability for any purpose.

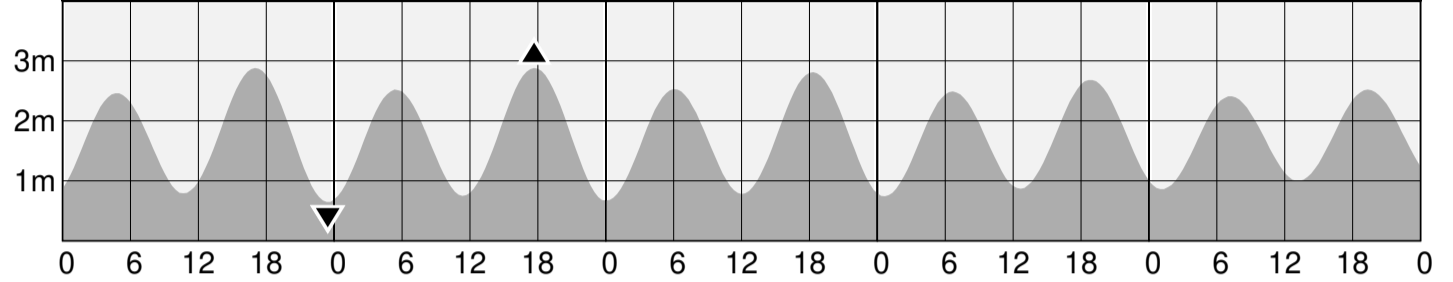
Tide gauge zero is 3.5334 metres below KIR1

TIDAL PREDICTIONS FOR KIRIBATI - BETIO

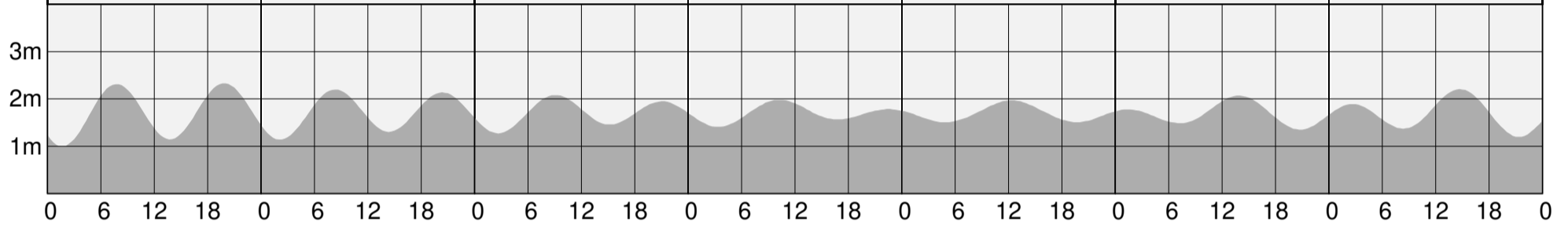
FEBRUARY 2022 Local Standard Time

SUNDAY MONDAY TUESDAY WEDNESDAY THURSDAY FRIDAY SATURDAY

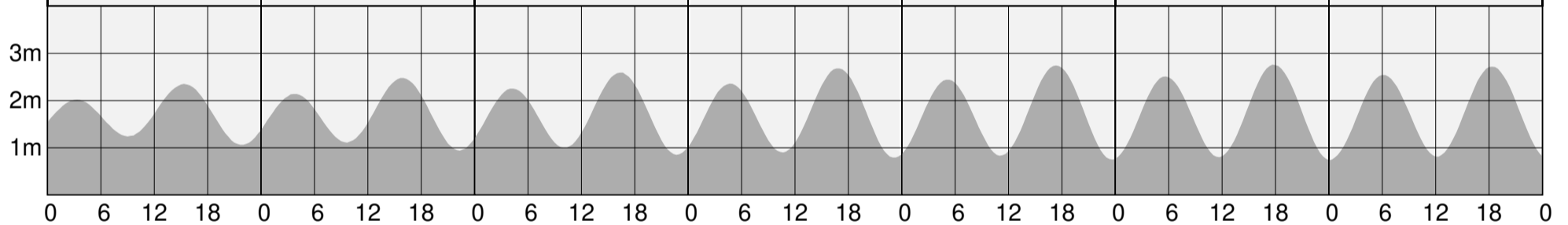
| | | | | | | | | | |
|-----------------|--|---------------|-------------------------------------|----------|--|----------|--|----------|--|
| 1 ● ▼ | 0448 2.46 1042 0.79 1702 2.88 2326 0.65 | 2 ▲ | 0528 2.52 1123 0.75 1742 2.88 | 3 | 0002 0.66 0605 2.53 1200 0.78 1817 2.81 | 4 | 0037 0.74 0639 2.49 1237 0.87 1850 2.69 | 5 | 0108 0.85 0713 2.41 1311 0.99 1921 2.52 |
|-----------------|--|---------------|-------------------------------------|----------|--|----------|--|----------|--|



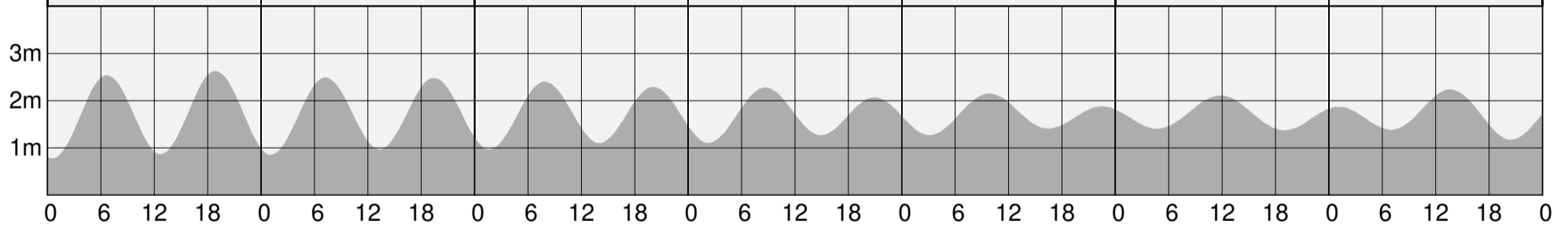
| | | | | | | | | | | | | | |
|----------|--|----------|--|----------|--|---------------|--|-----------|-------------------------------------|-----------|--|-----------|--|
| 6 | 0138 0.99 0745 2.31 1345 1.14 1951 2.33 | 7 | 0206 1.13 0820 2.20 1421 1.30 2023 2.14 | 8 | 0238 1.27 0904 2.09 1509 1.45 2103 1.95 | 9 ☾ | 0321 1.41 1015 1.98 1643 1.57 2230 1.79 | 10 | 0450 1.51 1221 1.97 1945 1.51 | 11 | 0128 1.78 0714 1.49 1353 2.07 2045 1.35 | 12 | 0239 1.89 0822 1.37 1444 2.21 2121 1.20 |
|----------|--|----------|--|----------|--|---------------|--|-----------|-------------------------------------|-----------|--|-----------|--|



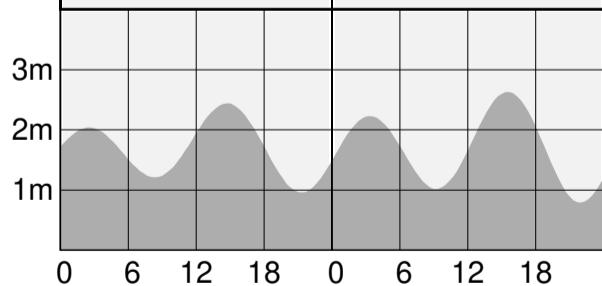
| | | | | | | | | | | | | | |
|-----------|--|-----------|--|-----------|--|-----------|--|----------------|--|-----------|-------------------------------------|-----------|--|
| 13 | 0318 2.02 0902 1.24 1521 2.35 2149 1.06 | 14 | 0348 2.14 0935 1.11 1553 2.48 2215 0.94 | 15 | 0415 2.26 1005 1.00 1622 2.59 2242 0.85 | 16 | 0443 2.36 1034 0.90 1651 2.69 2309 0.79 | 17 ☽ | 0510 2.45 1104 0.83 1720 2.74 2336 0.75 | 18 | 0538 2.51 1135 0.80 1749 2.76 | 19 | 0004 0.74 0607 2.54 1208 0.81 1819 2.72 |
|-----------|--|-----------|--|-----------|--|-----------|--|----------------|--|-----------|-------------------------------------|-----------|--|



| | | | | | | | | | | | | | |
|-----------|--|-----------|--|-----------|--|-----------|--|----------------|--|-----------|-------------------------------------|-----------|--|
| 20 | 0034 0.78 0639 2.54 1242 0.86 1851 2.63 | 21 | 0105 0.85 0714 2.49 1318 0.96 1926 2.48 | 22 | 0138 0.96 0752 2.40 1400 1.10 2004 2.29 | 23 | 0216 1.11 0840 2.28 1455 1.27 2056 2.07 | 24 ☾ | 0307 1.27 0950 2.15 1628 1.41 2230 1.88 | 25 | 0441 1.41 1150 2.11 1900 1.37 | 26 | 0108 1.87 0659 1.38 1339 2.24 2027 1.17 |
|-----------|--|-----------|--|-----------|--|-----------|--|----------------|--|-----------|-------------------------------------|-----------|--|



| | | | |
|-----------|--|-----------|--|
| 27 | 0231 2.04 0819 1.21 1444 2.44 2117 0.96 | 28 | 0321 2.23 0912 1.02 1531 2.63 2157 0.79 |
|-----------|--|-----------|--|



- ▲ Highest tide of the month
- ▼ Lowest tide of the month
- New moon
- ☾ First quarter
- ☽ Full moon
- ☾ Last quarter

© Copyright: Commonwealth of Australia 2021, Bureau of Meteorology

Disclaimer: These tide predictions are supplied in good faith and are believed to be correct. They are not necessarily related to a local hydrographic chart datum.

No warranty is given in respect to errors, omissions, or suitability for any purpose.

Tide gauge zero is 3.5334 metres below KIR1

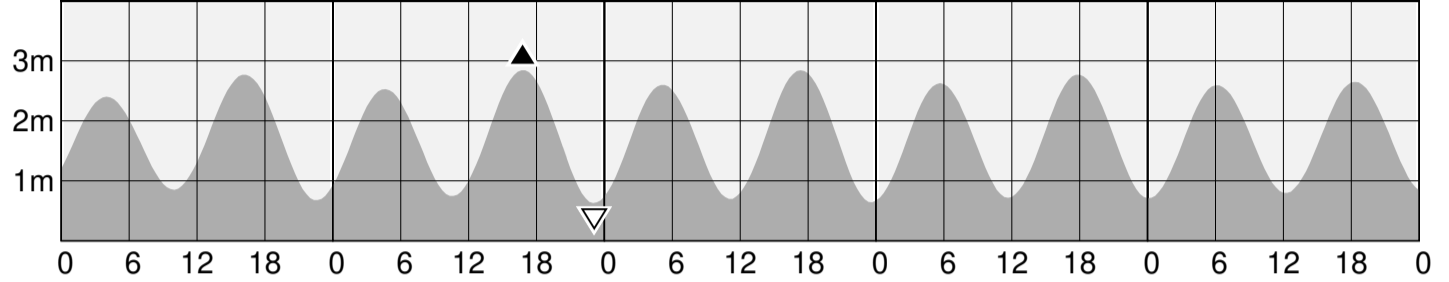
TIDAL PREDICTIONS FOR KIRIBATI - BETIO

MARCH 2022

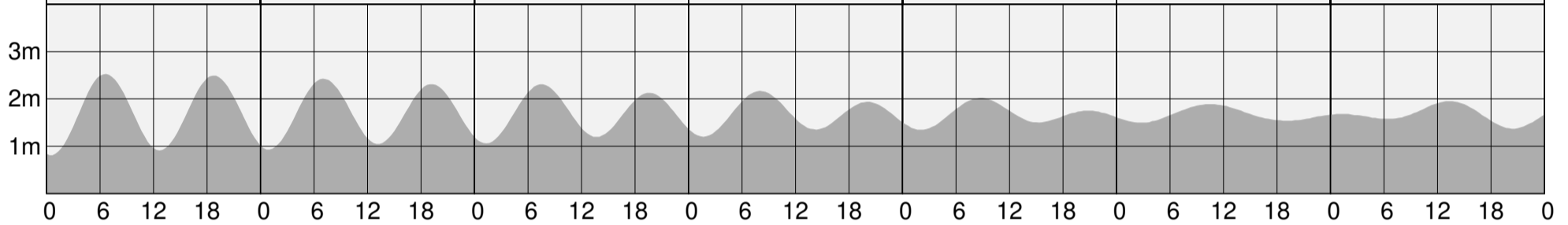
Local Standard Time

SUNDAY MONDAY TUESDAY WEDNESDAY THURSDAY FRIDAY SATURDAY

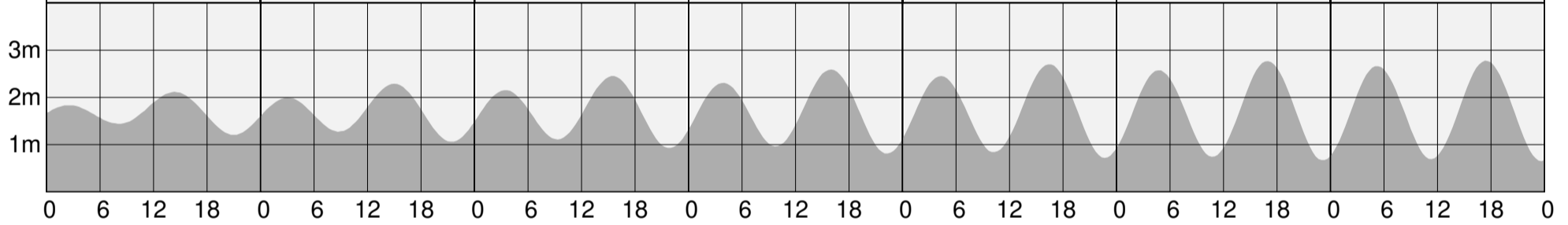
| | | | | | | | | | |
|----------|-----------|----------|------------|----------|------------|----------|-----------|----------|-----------|
| 1 | 0401 2.40 | 2 | 0436 2.53 | 3 | 0509 2.60 | 4 | 0540 2.63 | 5 | 0004 0.71 |
| | 0954 0.85 | | 1031 0.74 | | 1107 0.70 | | 1140 0.72 | | 0608 2.60 |
| | 1612 2.77 | | ▲1647 2.84 | | ●1721 2.84 | | 1751 2.77 | | 1211 0.79 |
| | 2232 0.68 | | ▽2305 0.63 | | ●2335 0.64 | | | | 1819 2.65 |



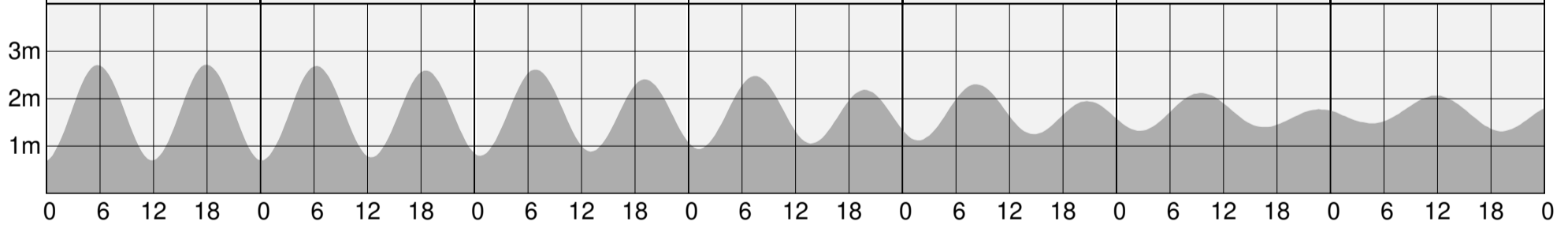
| | | | | | | | | | | | | | |
|----------|-----------|----------|-----------|----------|-----------|----------|-----------|-----------|------------|-----------|-----------|-----------|-----------|
| 6 | 0030 0.81 | 7 | 0054 0.93 | 8 | 0116 1.06 | 9 | 0140 1.20 | 10 | 0205 1.35 | 11 | 0246 1.50 | 12 | 0115 1.68 |
| | 0636 2.53 | | 0702 2.43 | | 0730 2.31 | | 0801 2.17 | | 0845 2.02 | | 1028 1.89 | | 0621 1.58 |
| | 1240 0.91 | | 1309 1.04 | | 1339 1.20 | | 1415 1.35 | | 1514 1.50 | | 1915 1.54 | | 1321 1.95 |
| | 1845 2.49 | | 1910 2.32 | | 1935 2.13 | | 2004 1.94 | | ●2052 1.75 | | | | 2028 1.37 |



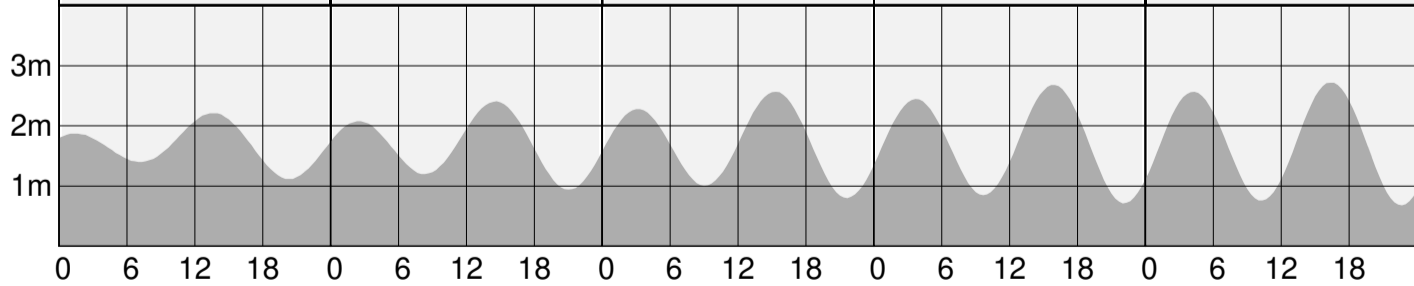
| | | | | | | | | | | | | | |
|-----------|-----------|-----------|-----------|-----------|-----------|-----------|-----------|-----------|-----------|-----------|------------|-----------|-----------|
| 13 | 0232 1.84 | 14 | 0303 2.00 | 15 | 0329 2.15 | 16 | 0353 2.31 | 17 | 0418 2.45 | 18 | 0445 2.58 | 19 | 0513 2.66 |
| | 0807 1.44 | | 0846 1.27 | | 0916 1.11 | | 0945 0.96 | | 1015 0.83 | | 1045 0.74 | | 1116 0.69 |
| | 1423 2.12 | | 1500 2.29 | | 1530 2.45 | | 1558 2.59 | | 1627 2.70 | | 1656 2.77 | | 1726 2.78 |
| | 2059 1.21 | | 2125 1.06 | | 2149 0.92 | | 2215 0.81 | | 2241 0.72 | | ○2308 0.66 | | 2336 0.65 |



| | | | | | | | | | | | | | |
|-----------|-----------|-----------|-----------|-----------|-----------|-----------|-----------|-----------|-----------|-----------|-----------|-----------|-----------|
| 20 | 0544 2.71 | 21 | 0006 0.70 | 22 | 0037 0.79 | 23 | 0110 0.94 | 24 | 0146 1.12 | 25 | 0236 1.32 | 26 | 0437 1.48 |
| | 1149 0.69 | | 0615 2.69 | | 0649 2.61 | | 0728 2.48 | | 0814 2.30 | | 0928 2.12 | | 1152 2.06 |
| | 1757 2.72 | | 1225 0.76 | | 1302 0.88 | | 1345 1.05 | | 1443 1.25 | | 1637 1.40 | | 1912 1.31 |
| | | | 1830 2.59 | | 1905 2.41 | | 1945 2.19 | | 2041 1.95 | | 2246 1.78 | | |



| | | | | | | | | | |
|-----------|-----------|-----------|-----------|-----------|-----------|-----------|-----------|-----------|-----------|
| 27 | 0127 1.87 | 28 | 0230 2.08 | 29 | 0309 2.28 | 30 | 0344 2.45 | 31 | 0414 2.57 |
| | 0710 1.40 | | 0817 1.20 | | 0902 1.00 | | 0940 0.85 | | 1014 0.76 |
| | 1337 2.21 | | 1434 2.41 | | 1516 2.57 | | 1552 2.68 | | 1624 2.73 |
| | 2019 1.12 | | 2101 0.94 | | 2135 0.80 | | 2207 0.71 | | 2236 0.68 |



- ▲ Highest tide of the month
- ▼ Lowest tide of the month
- ▽ Lowest tide of the year
- New moon
- ☾ First quarter
- Full moon
- ☾ Last quarter

© Copyright: Commonwealth of Australia 2021, Bureau of Meteorology

Disclaimer: These tide predictions are supplied in good faith and are believed to be correct. They are not necessarily related to a local hydrographic chart datum.

No warranty is given in respect to errors, omissions, or suitability for any purpose.

Tide gauge zero is 3.5334 metres below KIR1

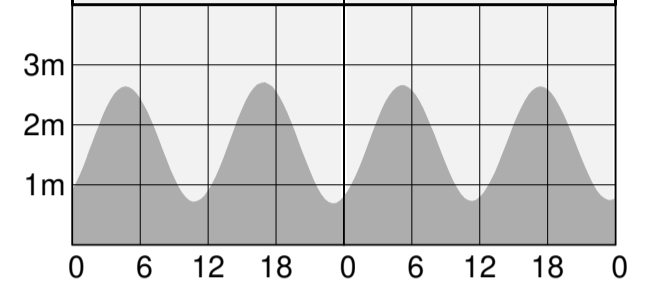
TIDAL PREDICTIONS FOR KIRIBATI - BETIO

APRIL 2022

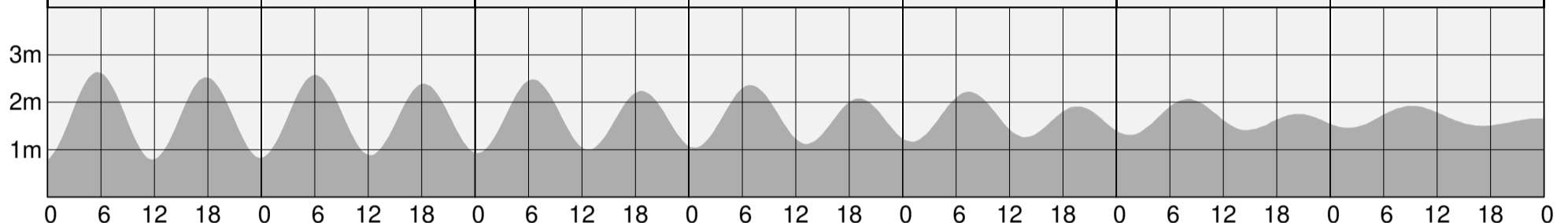
Local Standard Time

SUNDAY MONDAY TUESDAY WEDNESDAY THURSDAY FRIDAY SATURDAY

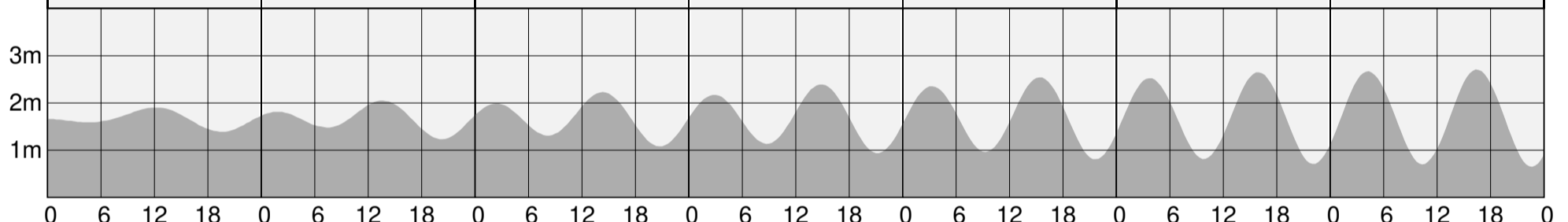
| | | | | | |
|--------|------|------|--------|------|------|
| 1 ● | 0443 | 2.64 | 2 ● | 0510 | 2.66 |
| | 1045 | 0.72 | | 1116 | 0.73 |
| | 1654 | 2.71 | | 1722 | 2.64 |
| | 2303 | 0.69 | | 2329 | 0.75 |



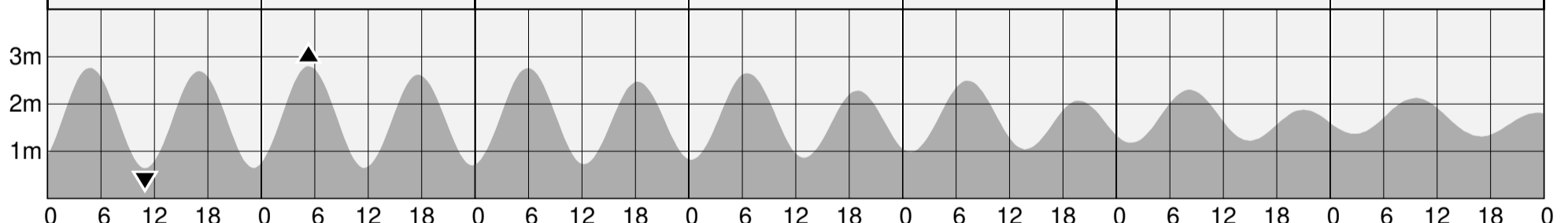
| | | | | | | | | | | | | | | | | | | | | |
|--------|------|------|--------|------|------|--------|------|------|--------|------|------|--------|------|------|--------|------|------|--------|------|------|
| 3 ● | 0536 | 2.64 | 4 ● | 0602 | 2.58 | 5 ● | 0015 | 0.92 | 6 ● | 0038 | 1.04 | 7 ● | 0101 | 1.17 | 8 ● | 0127 | 1.31 | 9 ☾ | 0202 | 1.46 |
| | 1145 | 0.79 | | 1214 | 0.88 | | 0629 | 2.48 | | 0655 | 2.36 | | 0724 | 2.22 | | 0801 | 2.07 | | 0913 | 1.92 |
| | 1748 | 2.53 | | 1814 | 2.39 | | 1242 | 0.99 | | 1311 | 1.12 | | 1345 | 1.26 | | 1437 | 1.41 | | 1700 | 1.50 |
| | 2352 | 0.83 | | | | | 1840 | 2.24 | | 1906 | 2.08 | | 1937 | 1.91 | | 2025 | 1.75 | | 2343 | 1.66 |



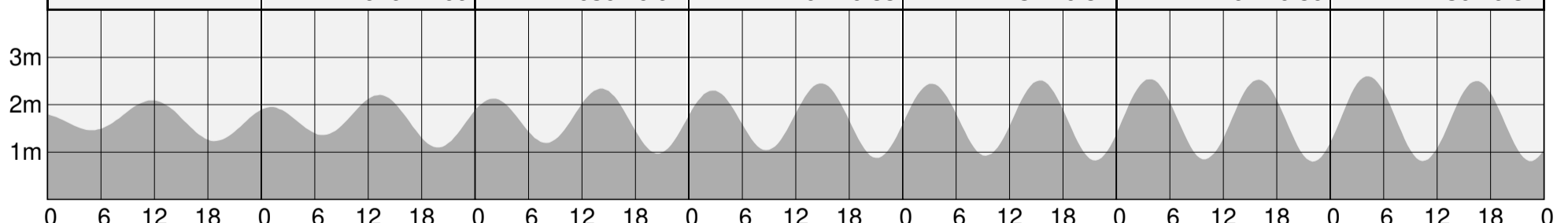
| | | | | | | | | | | | | | | | | | | | | |
|---------|------|------|---------|------|------|---------|------|------|---------|------|------|---------|------|------|---------|------|------|---------|------|------|
| 10 ● | 0440 | 1.59 | 11 ● | 0150 | 1.81 | 12 ● | 0224 | 1.99 | 13 ● | 0251 | 2.17 | 14 ● | 0317 | 2.35 | 15 ● | 0345 | 2.52 | 16 ● | 0414 | 2.67 |
| | 1210 | 1.90 | | 0722 | 1.48 | | 0810 | 1.31 | | 0844 | 1.13 | | 0915 | 0.96 | | 0947 | 0.81 | | 1021 | 0.70 |
| | 1934 | 1.39 | | 1336 | 2.05 | | 1419 | 2.23 | | 1452 | 2.40 | | 1524 | 2.54 | | 1555 | 2.65 | | 1627 | 2.71 |
| | | 2015 | 1.23 | 2043 | 1.08 | 2110 | 0.93 | 2137 | 0.80 | 2205 | 0.70 | 2235 | 0.65 | | | | | | | |



| | | | | | | | | | | | | | | | | | | | | |
|---------|------|------|---------|------|------|---------|------|------|---------|------|------|---------|------|------|---------|------|------|---------|------|------|
| 17 ○ | 0445 | 2.76 | 18 ▲ | 0518 | 2.80 | 19 ● | 0555 | 2.76 | 20 ● | 0015 | 0.82 | 21 ● | 0052 | 0.98 | 22 ● | 0137 | 1.18 | 23 ☾ | 0245 | 1.37 |
| | 1056 | 0.64 | | 1132 | 0.65 | | 1212 | 0.72 | | 0633 | 2.66 | | 0715 | 2.49 | | 0810 | 2.30 | | 0936 | 2.13 |
| | 1701 | 2.70 | | 1737 | 2.62 | | 1815 | 2.47 | | 1255 | 0.86 | | 1345 | 1.04 | | 1457 | 1.22 | | 1655 | 1.31 |
| | 2307 | 0.65 | | 2340 | 0.70 | | | | | 1856 | 2.28 | | 1945 | 2.07 | | 2100 | 1.88 | | 2316 | 1.81 |



| | | | | | | | | | | | | | | | | | | | | |
|---------|------|------|---------|------|------|---------|------|------|---------|------|------|---------|------|------|---------|------|------|---------|------|------|
| 24 ● | 0458 | 1.46 | 25 ● | 0107 | 1.95 | 26 ● | 0203 | 2.13 | 27 ● | 0243 | 2.30 | 28 ● | 0315 | 2.44 | 29 ● | 0345 | 2.54 | 30 ● | 0414 | 2.60 |
| | 1144 | 2.09 | | 0655 | 1.36 | | 0758 | 1.19 | | 0842 | 1.04 | | 0918 | 0.92 | | 0952 | 0.85 | | 1024 | 0.81 |
| | 1848 | 1.23 | | 1314 | 2.21 | | 1409 | 2.34 | | 1450 | 2.45 | | 1525 | 2.51 | | 1557 | 2.53 | | 1626 | 2.50 |
| | | 1949 | 1.09 | 2030 | 0.97 | 2104 | 0.88 | 2134 | 0.82 | 2202 | 0.80 | 2230 | 0.81 | | | | | | | |



- ▲ Highest tide of the month
- ▼ Lowest tide of the month
- New moon
- ☾ First quarter
- Full moon
- ☾ Last quarter

© Copyright: Commonwealth of Australia 2021, Bureau of Meteorology

Disclaimer: These tide predictions are supplied in good faith and are believed to be correct. They are not necessarily related to a local hydrographic chart datum.


No warranty is given in respect to errors, omissions, or suitability for any purpose.

Tide gauge zero is 3.5334 metres below KIR1

TIDAL PREDICTIONS FOR KIRIBATI - BETIO

MAY 2022

Local Standard Time



- ▲ Highest tide of the month
- ▼ Lowest tide of the month
- New moon
- ◐ First quarter
- Full moon
- ◑ Last quarter

© Copyright: Commonwealth of Australia 2021, Bureau of Meteorology

Disclaimer: These tide predictions are supplied in good faith and are believed to be correct. They are not necessarily related to a local hydrographic chart datum.

No warranty is given in respect to errors, omissions, or suitability for any purpose.

Tide gauge zero is 3.5334 metres below KIR1

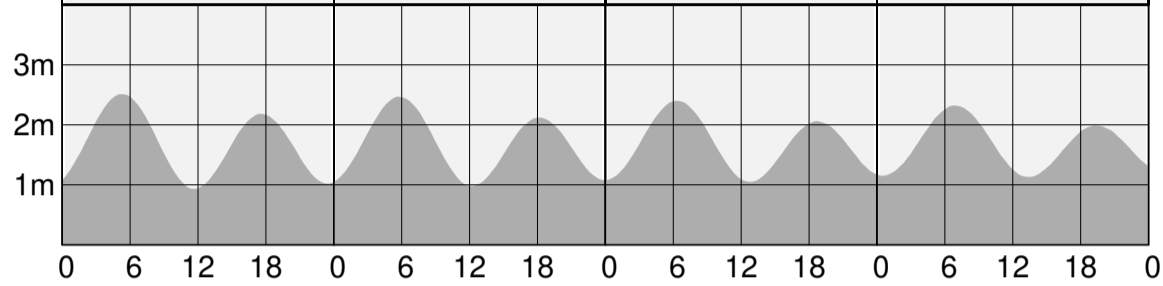
TIDAL PREDICTIONS FOR KIRIBATI - BETIO

JUNE 2022

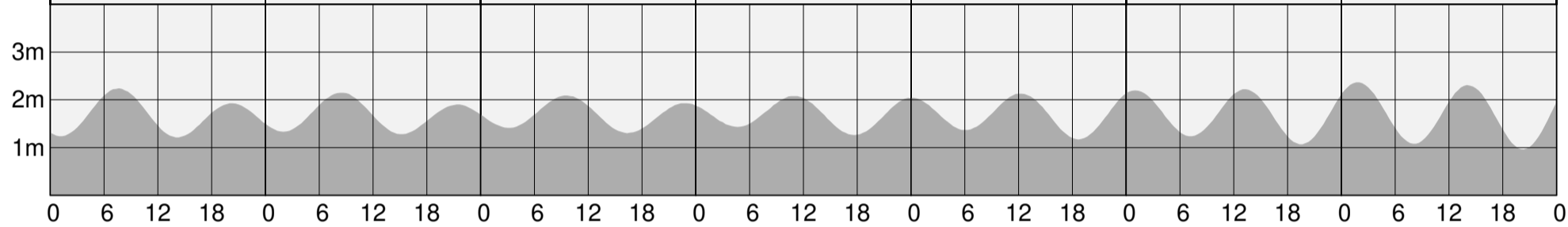
Local Standard Time

SUNDAY MONDAY TUESDAY WEDNESDAY THURSDAY FRIDAY SATURDAY

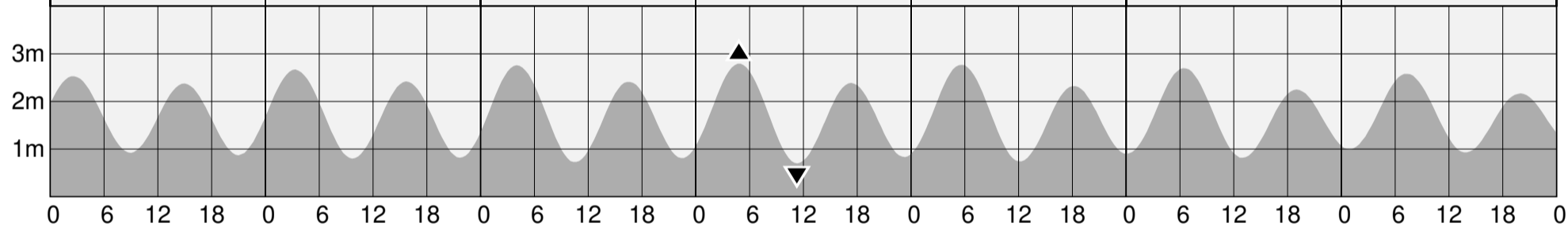
| | | | | | | | |
|----------|--|----------|--|----------|-------------------------------------|----------|--|
| 1 | 0516 2.51 1139 0.93 1736 2.18 2327 1.02 | 2 | 0547 2.47 1212 0.98 1809 2.12 2358 1.08 | 3 | 0620 2.40 1245 1.05 1844 2.06 | 4 | 0030 1.15 0655 2.32 1324 1.13 1923 1.99 |
|----------|--|----------|--|----------|-------------------------------------|----------|--|



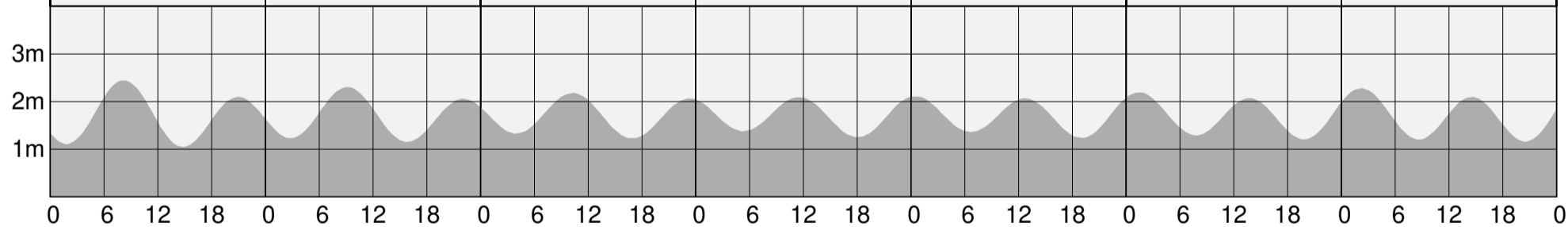
| | | | | | | | | | | | | | |
|----------|--|----------|--|----------|--|----------|-------------------------------------|----------|--|-----------|--|-----------|--|
| 5 | 0110 1.24 0736 2.24 1410 1.21 2015 1.93 | 6 | 0159 1.33 0827 2.15 1509 1.28 2125 1.90 | 7 | 0307 1.41 0936 2.09 1625 1.30 2246 1.93 | 8 | 0437 1.43 1058 2.08 1740 1.26 | 9 | 0002 2.04 0603 1.37 1213 2.13 1841 1.17 | 10 | 0100 2.20 0711 1.23 1315 2.22 1930 1.07 | 11 | 0149 2.37 0806 1.08 1407 2.31 2015 0.96 |
|----------|--|----------|--|----------|--|----------|-------------------------------------|----------|--|-----------|--|-----------|--|



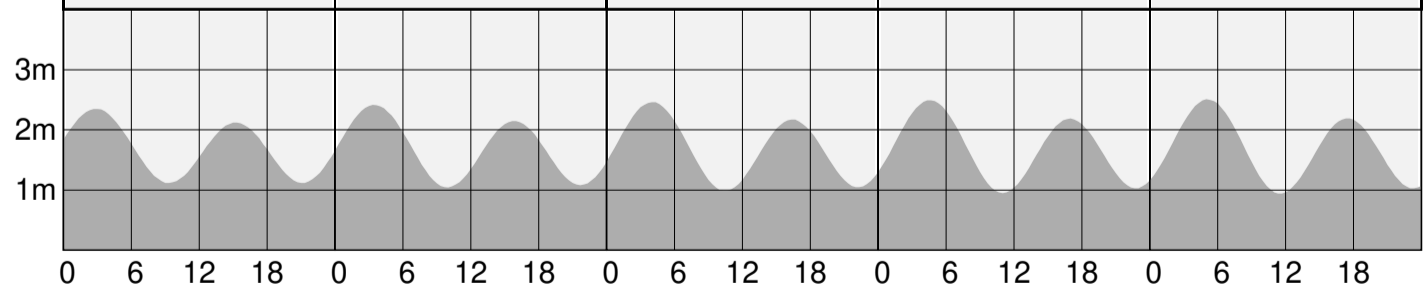
| | | | | | | | | | | | | | |
|-----------|--|-----------|--|-----------|--|-----------|--|-----------|-------------------------------------|-----------|--|-----------|--|
| 12 | 0233 2.53 0855 0.92 1456 2.38 2059 0.87 | 13 | 0318 2.67 0943 0.80 1544 2.42 2143 0.82 | 14 | 0403 2.76 1030 0.72 1630 2.42 2228 0.80 | 15 | 0449 2.79 1118 0.70 1719 2.39 2315 0.83 | 16 | 0537 2.77 1207 0.73 1810 2.33 | 17 | 0002 0.90 0627 2.70 1259 0.81 1901 2.25 | 18 | 0054 0.99 0717 2.59 1351 0.93 1957 2.17 |
|-----------|--|-----------|--|-----------|--|-----------|--|-----------|-------------------------------------|-----------|--|-----------|--|



| | | | | | | | | | | | | | |
|-----------|--|-----------|--|-----------|--|-----------|-------------------------------------|-----------|--|-----------|--|-----------|--|
| 19 | 0147 1.11 0811 2.45 1447 1.05 2057 2.10 | 20 | 0247 1.23 0909 2.30 1548 1.15 2203 2.06 | 21 | 0357 1.33 1015 2.18 1655 1.22 2317 2.06 | 22 | 0518 1.38 1130 2.09 1802 1.25 | 23 | 0028 2.12 0641 1.36 1243 2.07 1901 1.24 | 24 | 0126 2.19 0747 1.29 1344 2.07 1950 1.20 | 25 | 0212 2.28 0838 1.20 1432 2.10 2031 1.16 |
|-----------|--|-----------|--|-----------|--|-----------|-------------------------------------|-----------|--|-----------|--|-----------|--|



| | | | | | | | | | |
|-----------|--|-----------|--|-----------|--|-----------|--|-----------|--|
| 26 | 0252 2.35 0919 1.12 1514 2.12 2107 1.12 | 27 | 0328 2.42 0955 1.04 1550 2.15 2141 1.08 | 28 | 0401 2.46 1028 0.98 1624 2.17 2213 1.05 | 29 | 0434 2.50 1100 0.95 1656 2.19 2245 1.03 | 30 | 0506 2.51 1130 0.94 1728 2.19 2317 1.03 |
|-----------|--|-----------|--|-----------|--|-----------|--|-----------|--|



- ▲ Highest tide of the month
- ▼ Lowest tide of the month
- New moon
- ◐ First quarter
- Full moon
- ◑ Last quarter

© Copyright: Commonwealth of Australia 2021, Bureau of Meteorology
Disclaimer: These tide predictions are supplied in good faith and are believed to be correct. They are not necessarily related to a local hydrographic chart datum.
 No warranty is given in respect to errors, omissions, or suitability for any purpose.

Tide gauge zero is 3.5334 metres below KIR1

TIDAL PREDICTIONS FOR KIRIBATI - BETIO

JULY 2022

Local Standard Time

SUNDAY

MONDAY

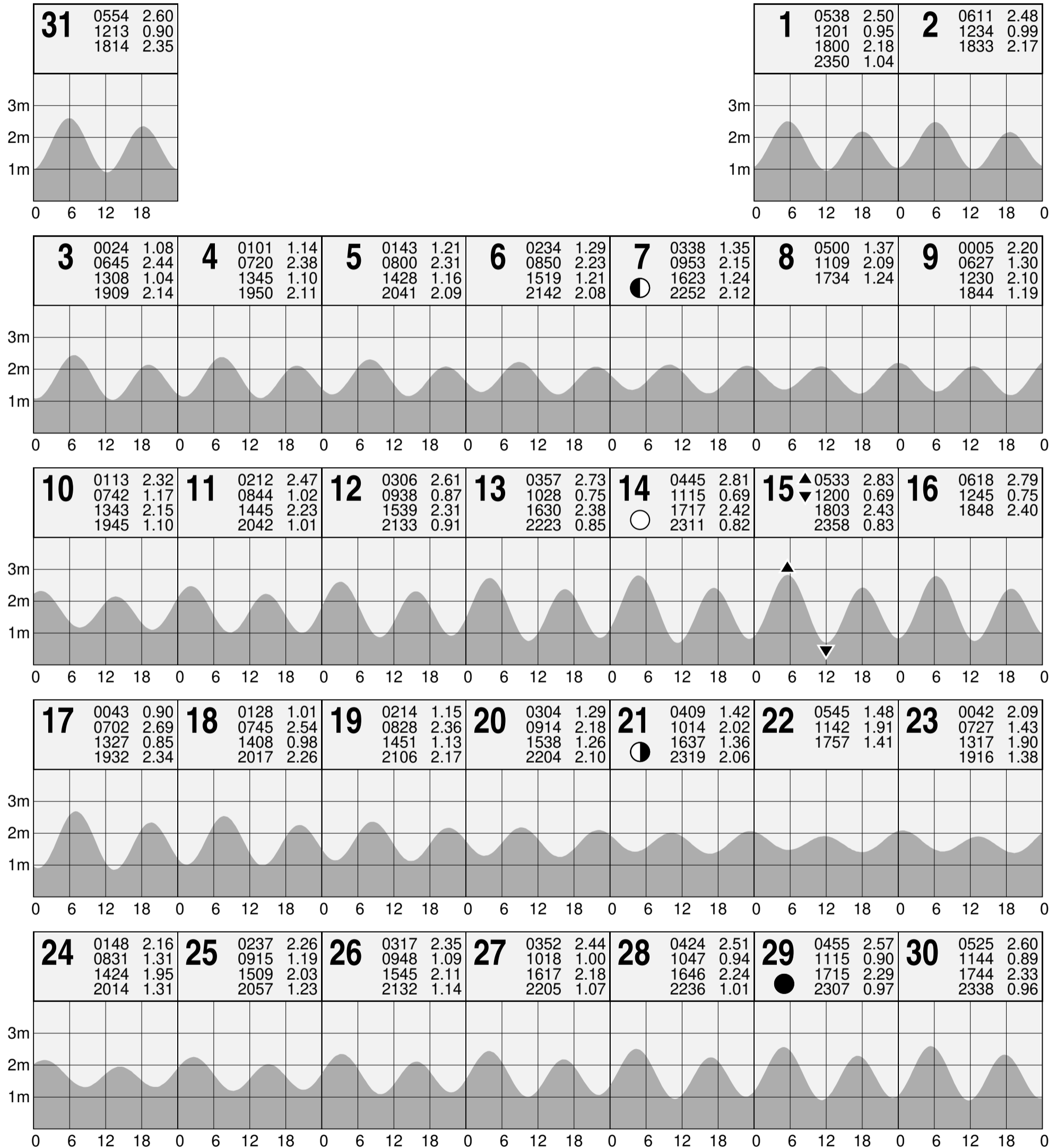
TUESDAY

WEDNESDAY

THURSDAY

FRIDAY

SATURDAY



- ▲ Highest tide of the month
- ▼ Lowest tide of the month
- New moon
- ◐ First quarter
- Full moon
- ◑ Last quarter

© Copyright: Commonwealth of Australia 2021, Bureau of Meteorology

Disclaimer: These tide predictions are supplied in good faith and are believed to be correct. They are not necessarily related to a local hydrographic chart datum.

No warranty is given in respect to errors, omissions, or suitability for any purpose.

Tide gauge zero is 3.5334 metres below KIR1

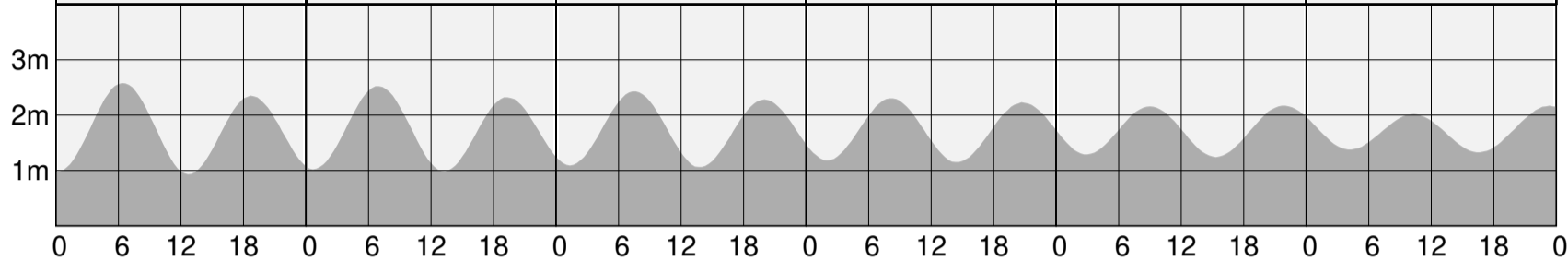
TIDAL PREDICTIONS FOR KIRIBATI - BETIO

AUGUST 2022

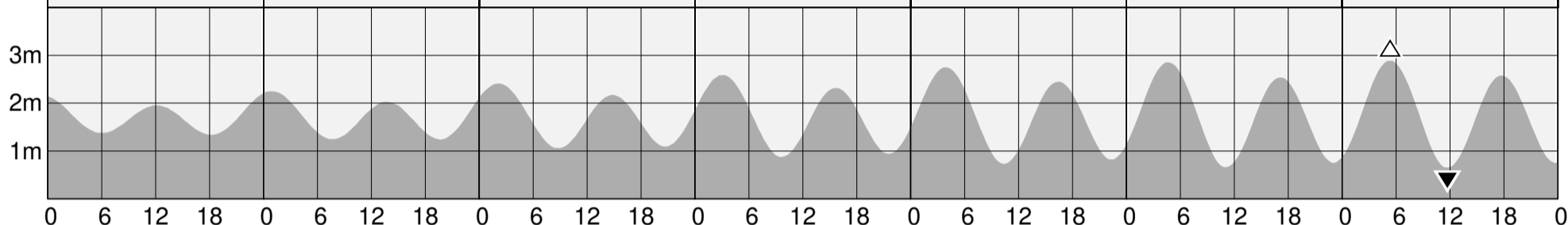
Local Standard Time

SUNDAY MONDAY TUESDAY WEDNESDAY THURSDAY FRIDAY SATURDAY

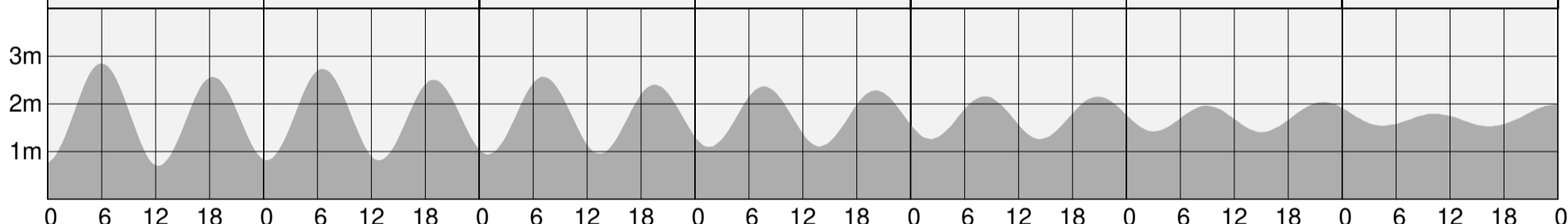
| | | | | | | | | | | | |
|----------|-----------|----------|-----------|----------|-----------|----------|-----------|----------|-----------|----------|-----------|
| 1 | 0009 0.98 | 2 | 0043 1.02 | 3 | 0119 1.09 | 4 | 0201 1.18 | 5 | 0255 1.29 | 6 | 0411 1.37 |
| | 0624 2.58 | | 0656 2.52 | | 0730 2.43 | | 0810 2.31 | | 0901 2.16 | | 1016 2.02 |
| | 1242 0.93 | | 1314 0.98 | | 1347 1.05 | | 1428 1.15 | | 1519 1.24 | | 1633 1.33 |
| | 1845 2.35 | | 1919 2.32 | | 2000 2.28 | | 2048 2.23 | | 2153 2.17 | | 2320 2.17 |



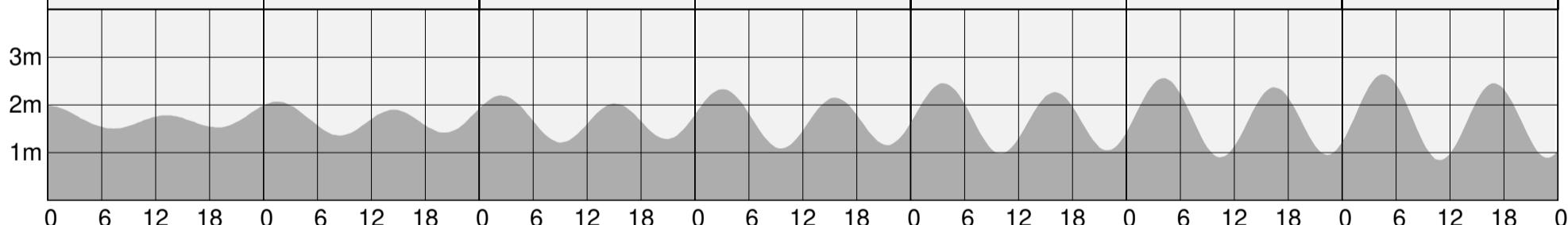
| | | | | | | | | | | | | | |
|----------|-----------|----------|-----------|----------|-----------|-----------|-----------|-----------|-----------|-----------|-----------|-----------|------------|
| 7 | 0600 1.38 | 8 | 0054 2.25 | 9 | 0208 2.41 | 10 | 0305 2.59 | 11 | 0354 2.75 | 12 | 0439 2.86 | 13 | △0519 2.89 |
| | 1205 1.95 | | 0741 1.25 | | 0846 1.05 | | 0937 0.87 | | 1022 0.73 | | 1102 0.65 | | ▽1141 0.65 |
| | 1811 1.34 | | 1344 2.03 | | 1450 2.17 | | 1541 2.32 | | 1625 2.45 | | 1706 2.54 | | 1745 2.58 |
| | | | 1937 1.24 | | 2042 1.09 | | 2133 0.94 | | 2219 0.82 | | 2301 0.75 | | 2342 0.75 |



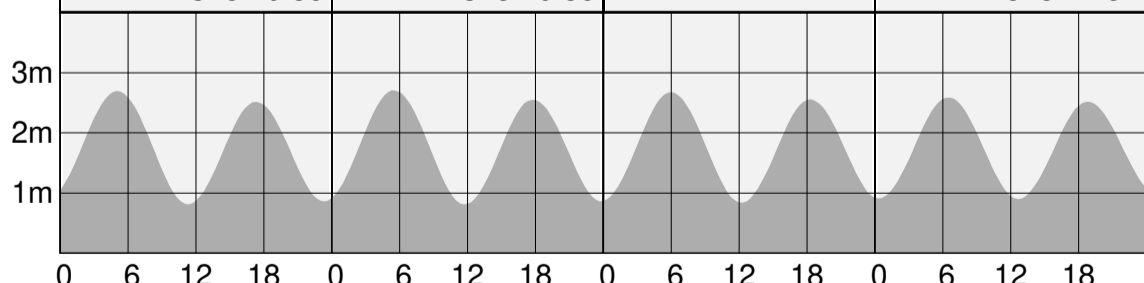
| | | | | | | | | | | | | | |
|-----------|-----------|-----------|-----------|-----------|-----------|-----------|-----------|-----------|-----------|-----------|-----------|-----------|-----------|
| 14 | 0558 2.85 | 15 | 0020 0.82 | 16 | 0058 0.94 | 17 | 0133 1.10 | 18 | 0213 1.26 | 19 | 0301 1.42 | 20 | 0430 1.54 |
| | 1216 0.70 | | 0634 2.73 | | 0708 2.57 | | 0740 2.37 | | 0814 2.16 | | 0855 1.96 | | 1018 1.79 |
| | 1821 2.57 | | 1250 0.81 | | 1322 0.95 | | 1352 1.11 | | 1423 1.26 | | 1501 1.41 | | 1620 1.53 |
| | | | 1856 2.50 | | 1930 2.40 | | 2006 2.28 | | 2049 2.15 | | 2152 2.04 | | 2350 1.99 |



| | | | | | | | | | | | | | |
|-----------|-----------|-----------|-----------|-----------|-----------|-----------|-----------|-----------|-----------|-----------|-----------|-----------|-----------|
| 21 | 0721 1.50 | 22 | 0131 2.07 | 23 | 0227 2.20 | 24 | 0305 2.33 | 25 | 0338 2.45 | 26 | 0407 2.56 | 27 | 0434 2.64 |
| | 1314 1.78 | | 0829 1.36 | | 0905 1.21 | | 0934 1.09 | | 1000 0.98 | | 1026 0.90 | | 1051 0.84 |
| | 1855 1.53 | | 1429 1.90 | | 1506 2.03 | | 1536 2.15 | | 1602 2.27 | | 1628 2.37 | | 1653 2.45 |
| | | | 2009 1.41 | | 2051 1.28 | | 2123 1.16 | | 2152 1.04 | | 2220 0.95 | | 2249 0.89 |



| | | | | | | | |
|-----------|-----------|-----------|-----------|-----------|-----------|-----------|-----------|
| 28 | 0502 2.70 | 29 | 0530 2.71 | 30 | 0559 2.68 | 31 | 0021 0.91 |
| | 1117 0.81 | | 1144 0.81 | | 1211 0.83 | | 0629 2.60 |
| | 1719 2.52 | | 1746 2.55 | | 1816 2.56 | | 1240 0.90 |
| | 2318 0.86 | | 2348 0.86 | | | | 1848 2.52 |



- ▲ Highest tide of the month
- ▼ Lowest tide of the month
- △ Highest tide of the year
- New moon
- ◐ First quarter
- Full moon
- ◑ Last quarter

© Copyright: Commonwealth of Australia 2021, Bureau of Meteorology

Disclaimer: These tide predictions are supplied in good faith and are believed to be correct. They are not necessarily related to a local hydrographic chart datum.

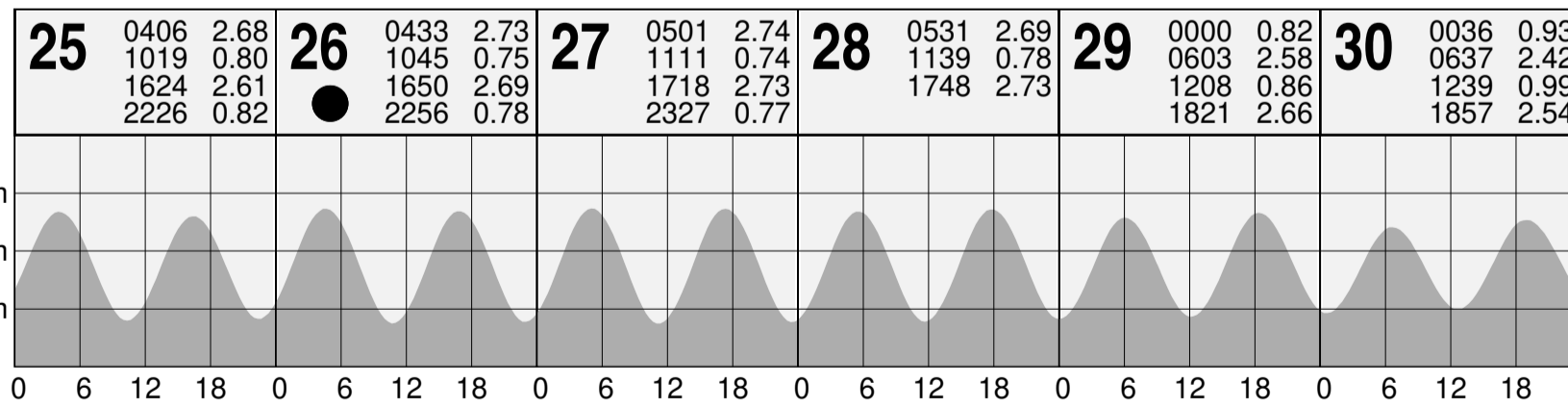
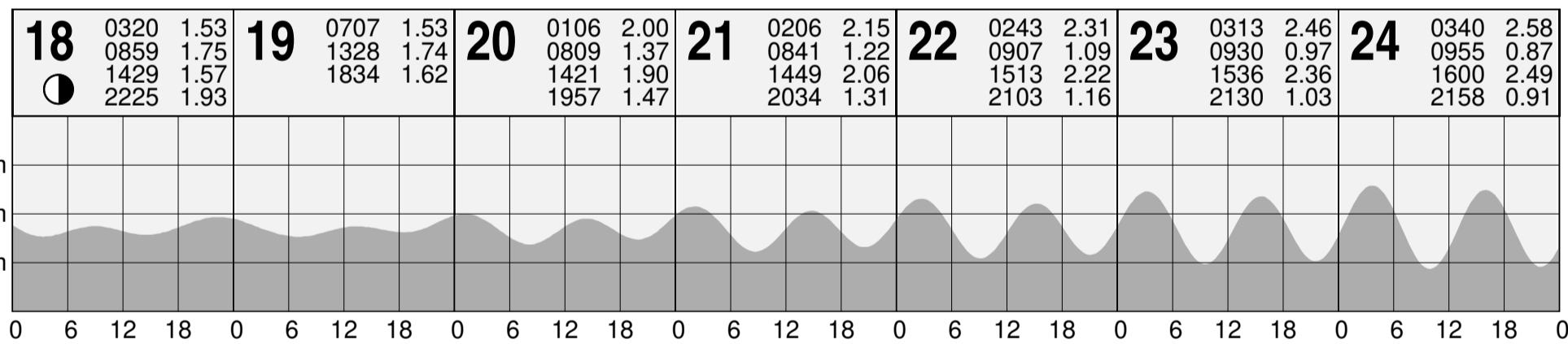
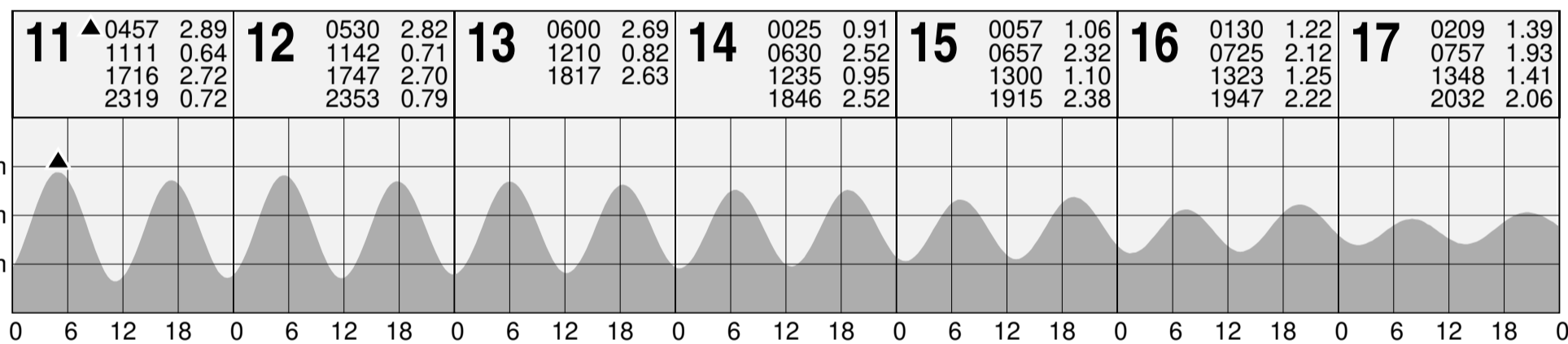
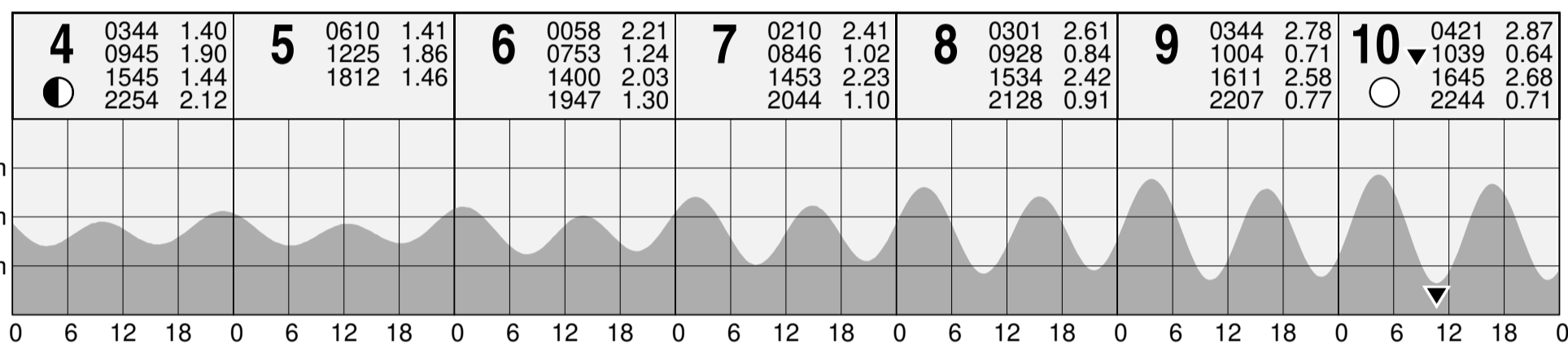
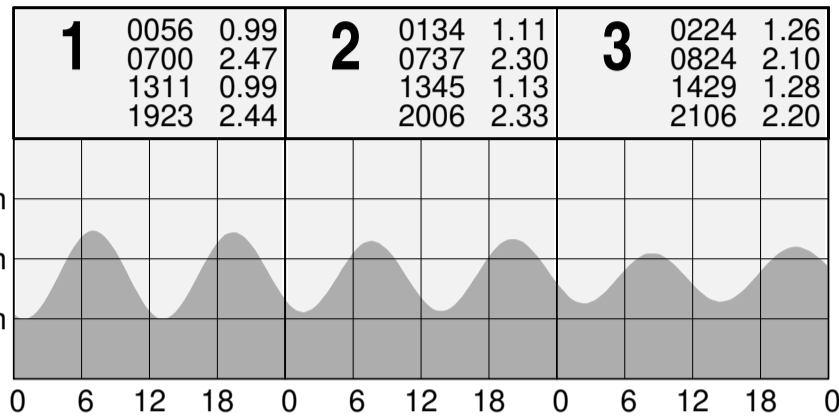
No warranty is given in respect to errors, omissions, or suitability for any purpose.

Tide gauge zero is 3.5334 metres below KIR1

TIDAL PREDICTIONS FOR KIRIBATI - BETIO

SEPTEMBER 2022 Local Standard Time

SUNDAY MONDAY TUESDAY WEDNESDAY THURSDAY FRIDAY SATURDAY



- ▲ Highest tide of the month
- ▼ Lowest tide of the month
- New moon
- ◐ First quarter
- Full moon
- ◑ Last quarter

© Copyright: Commonwealth of Australia 2021, Bureau of Meteorology

Disclaimer: These tide predictions are supplied in good faith and are believed to be correct. They are not necessarily related to a local hydrographic chart datum.

No warranty is given in respect to errors, omissions, or suitability for any purpose.

Tide gauge zero is 3.5334 metres below KIR1

TIDAL PREDICTIONS FOR KIRIBATI - BETIO

OCTOBER 2022 Local Standard Time

SUNDAY

MONDAY

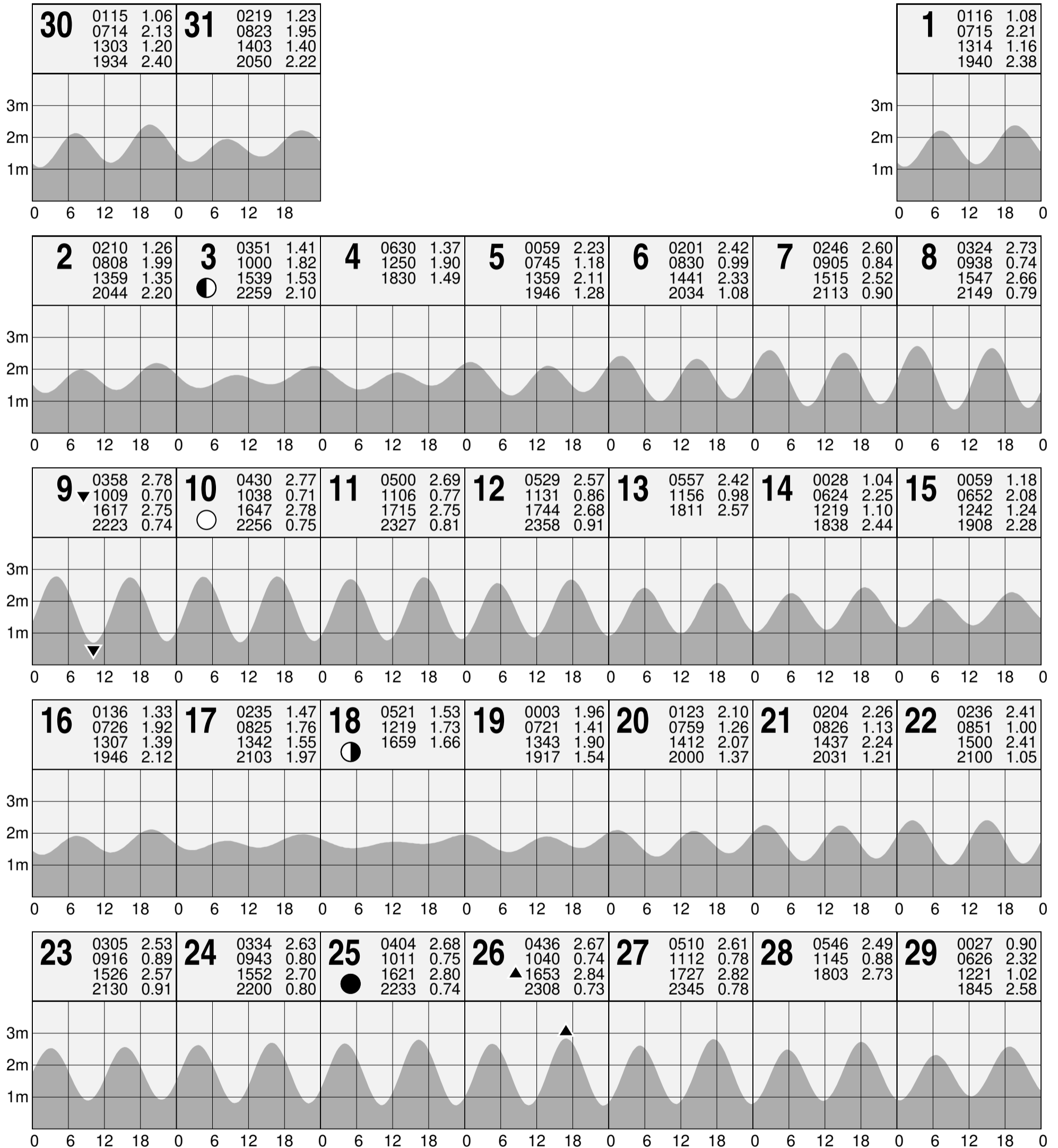
TUESDAY

WEDNESDAY

THURSDAY

FRIDAY

SATURDAY



- ▲ Highest tide of the month
- ▼ Lowest tide of the month
- New moon
- ◐ First quarter
- Full moon
- ◑ Last quarter

© Copyright: Commonwealth of Australia 2021, Bureau of Meteorology

Disclaimer: These tide predictions are supplied in good faith and are believed to be correct. They are not necessarily related to a local hydrographic chart datum.

No warranty is given in respect to errors, omissions, or suitability for any purpose.

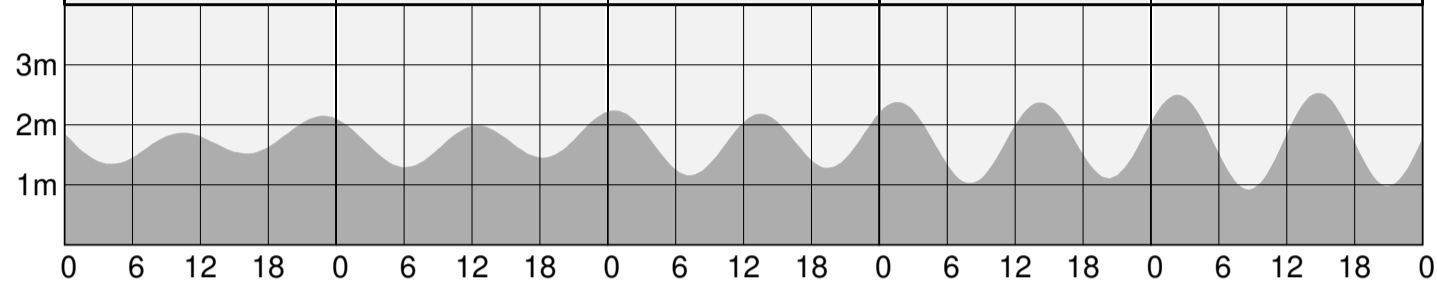
Tide gauge zero is 3.5334 metres below KIR1

TIDAL PREDICTIONS FOR KIRIBATI - BETIO

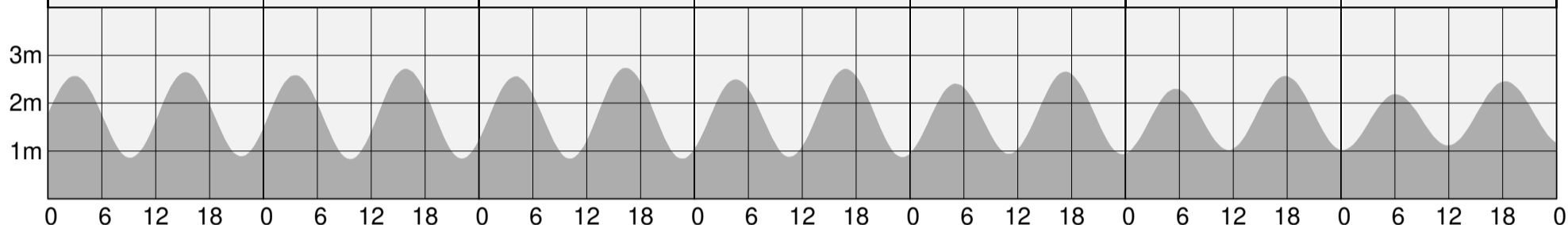
NOVEMBER 2022 Local Standard Time

SUNDAY MONDAY TUESDAY WEDNESDAY THURSDAY FRIDAY SATURDAY

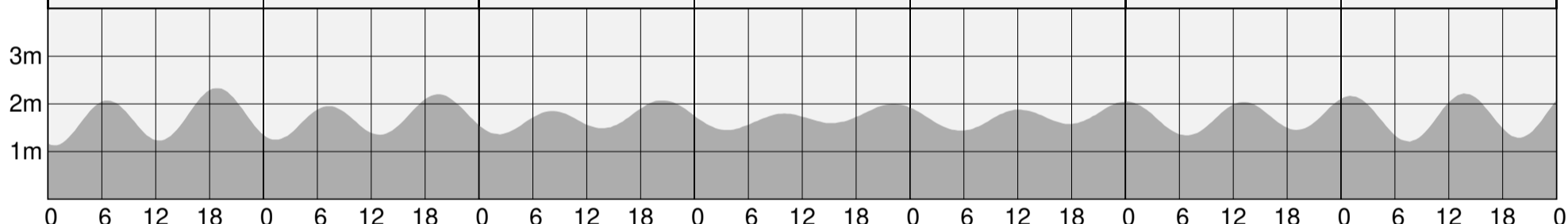
| | | | | |
|---|---|--|--|--|
| 1 ☾ 0407 1.34 1028 1.87 1604 1.52 2253 2.15 | 2 0606 1.29 1229 1.99 1815 1.45 | 3 0034 2.24 0715 1.16 1331 2.18 1927 1.28 | 4 0136 2.38 0800 1.02 1414 2.37 2015 1.11 | 5 0221 2.50 0836 0.92 1449 2.53 2054 0.98 |
|---|---|--|--|--|



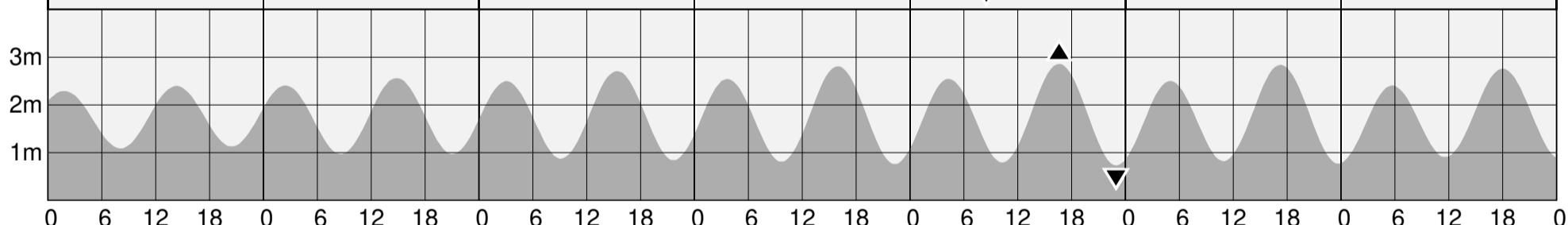
| | | | | | | |
|--|--|---|--|---|--|---|
| 6 0259 2.57 0909 0.85 1521 2.65 2130 0.88 | 7 0332 2.59 0939 0.83 1551 2.72 2204 0.84 | 8 ☉ 0404 2.56 1007 0.84 1621 2.74 2237 0.84 | 9 0435 2.50 1034 0.87 1649 2.72 2308 0.87 | 10 0505 2.41 1101 0.94 1718 2.66 2339 0.93 | 11 0535 2.30 1128 1.02 1747 2.57 | 12 0010 1.02 0605 2.19 1155 1.12 1817 2.46 |
|--|--|---|--|---|--|---|



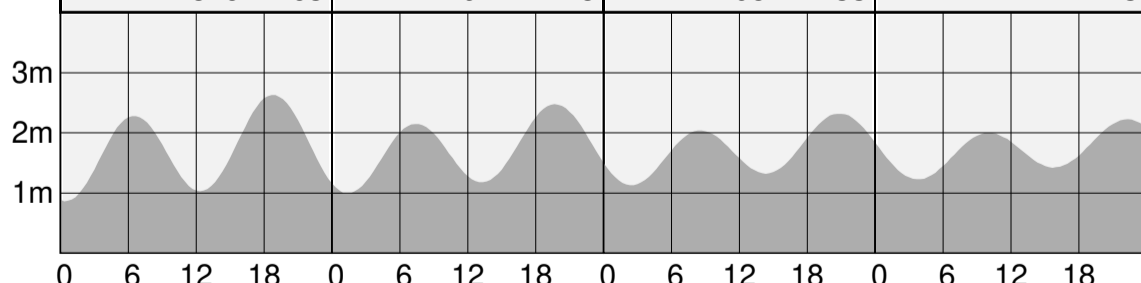
| | | | | | | |
|---|---|---|---|---|---|---|
| 13 0043 1.13 0637 2.07 1223 1.23 1849 2.33 | 14 0120 1.24 0715 1.95 1255 1.35 1929 2.20 | 15 0212 1.36 0813 1.85 1342 1.49 2027 2.07 | 16 0339 1.45 1000 1.80 1520 1.60 2211 2.00 | 17 ☾ 0535 1.44 1209 1.88 1742 1.58 | 18 0001 2.05 0648 1.34 1310 2.04 1901 1.45 | 19 0106 2.17 0730 1.21 1346 2.22 1948 1.29 |
|---|---|---|---|---|---|---|



| | | | | | | |
|---|---|---|---|--|---|--|
| 20 0149 2.29 0803 1.09 1418 2.40 2026 1.13 | 21 0227 2.41 0835 0.97 1449 2.57 2102 0.97 | 22 0302 2.50 0907 0.87 1522 2.71 2139 0.84 | 23 0339 2.55 0941 0.81 1558 2.81 2217 0.76 | 24 ▲ ● ☉ 0417 2.55 1016 0.79 1635 2.86 2258 0.73 | 25 0458 2.50 1055 0.82 1715 2.84 2341 0.77 | 26 0542 2.41 1136 0.90 1759 2.76 |
|---|---|---|---|--|---|--|



| | | | |
|---|---|---|---|
| 27 0029 0.86 0630 2.28 1221 1.03 1846 2.63 | 28 0122 0.99 0725 2.15 1314 1.18 1942 2.48 | 29 0227 1.13 0835 2.04 1419 1.32 2051 2.33 | 30 0345 1.23 1003 2.00 1547 1.42 2217 2.23 |
|---|---|---|---|



- ▲ Highest tide of the month
- ▼ Lowest tide of the month
- New moon
- ☾ First quarter
- ☉ Full moon
- ☾ Last quarter

© Copyright: Commonwealth of Australia 2021, Bureau of Meteorology

Disclaimer: These tide predictions are supplied in good faith and are believed to be correct. They are not necessarily related to a local hydrographic chart datum.

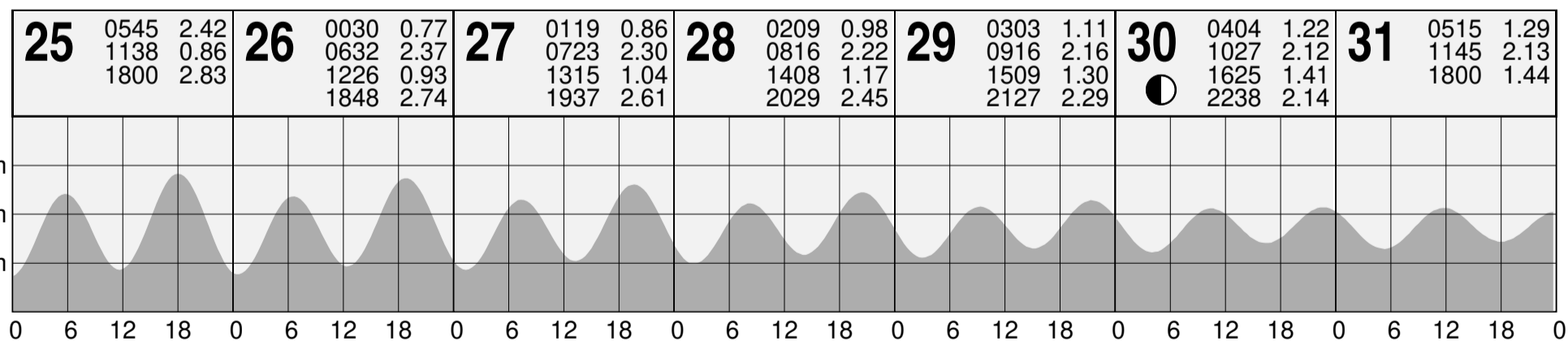
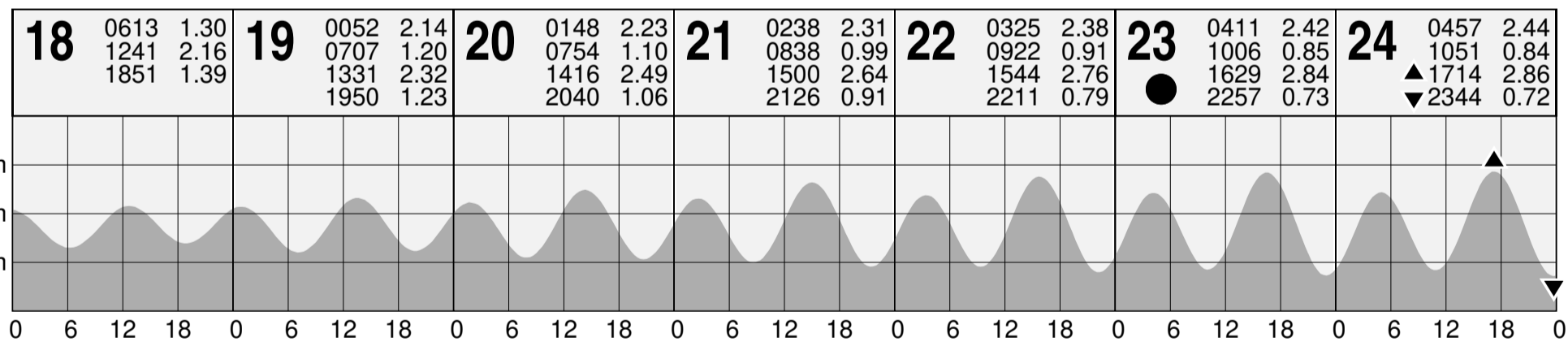
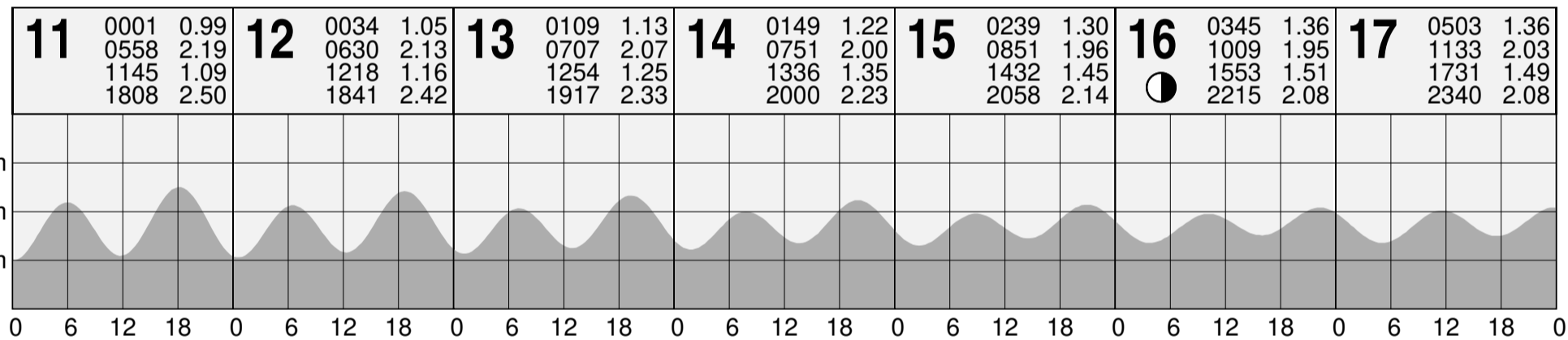
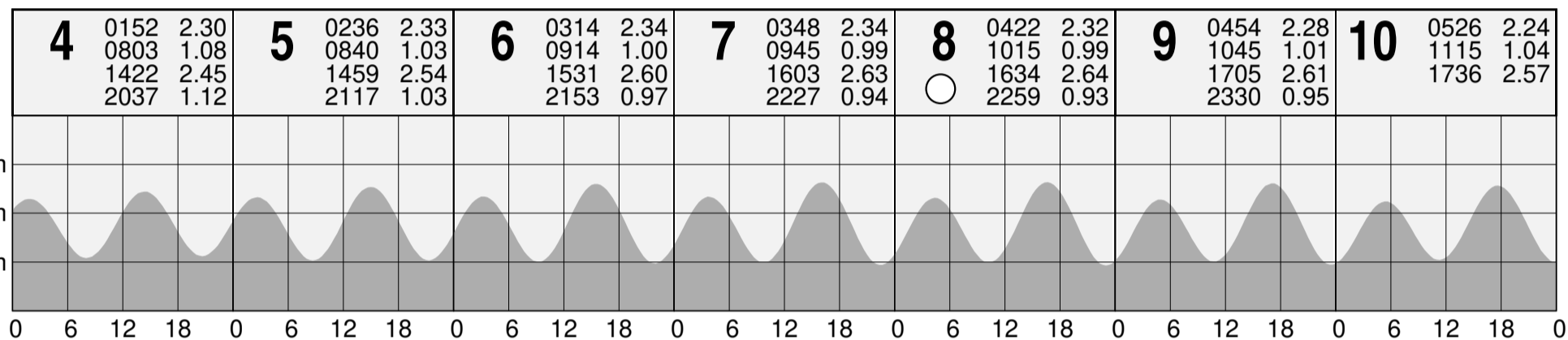
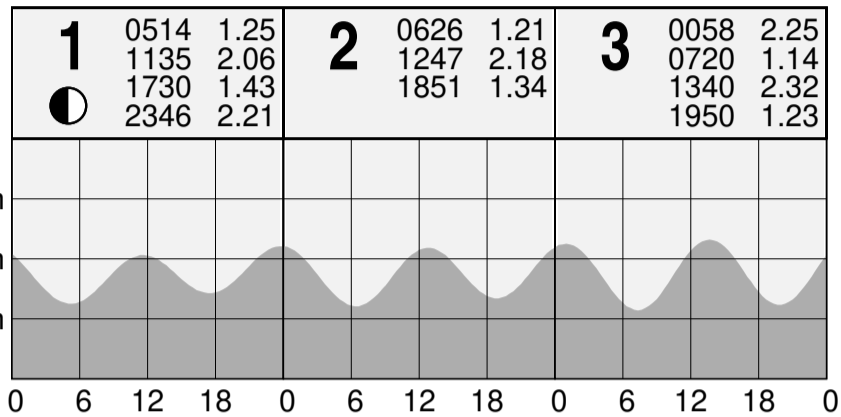
No warranty is given in respect to errors, omissions, or suitability for any purpose.

Tide gauge zero is 3.5334 metres below KIR1

TIDAL PREDICTIONS FOR KIRIBATI - BETIO

DECEMBER 2022 Local Standard Time

SUNDAY MONDAY TUESDAY WEDNESDAY THURSDAY FRIDAY SATURDAY



- ▲ Highest tide of the month
- ▼ Lowest tide of the month
- New moon
- ◐ First quarter
- Full moon
- ◑ Last quarter

© Copyright: Commonwealth of Australia 2021, Bureau of Meteorology

Disclaimer: These tide predictions are supplied in good faith and are believed to be correct. They are not necessarily related to a local hydrographic chart datum.

No warranty is given in respect to errors, omissions, or suitability for any purpose.

Tide gauge zero is 3.5334 metres below KIR1